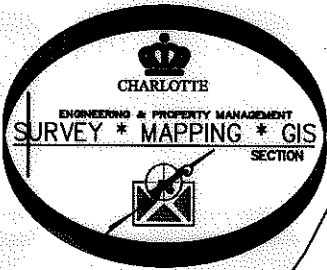


STATE OF NORTH CAROLINA
COUNTY OF MECKLENBURG

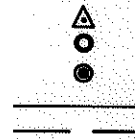
I, _____ REVIEW OFFICER OF MECKLENBURG COUNTY, CERTIFY THAT THE MAP OR PLAT TO WHICH THIS CERTIFICATION IS AFFIXED MEETS ALL STATUTORY REQUIREMENTS FOR RECORDING.

REVIEW OFFICER _____ DATE _____



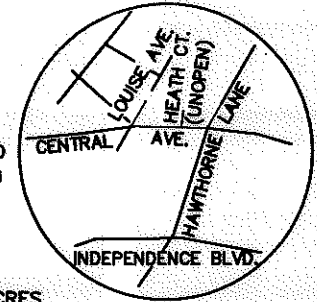
LEGEND

- △ NCGS CONTROL MONUMENT
- REBAR FOUND
- ⊕ #5 REBAR SET
- LINES SURVEYED
- - - LINES NOT SURVEYED



NOTES:

- 1) ADDITIONAL DEED REFERENCES & MAPS DB 6066 PGS. 104-108, & 113-118 RESOLUTION BOOK 32 PG. 409 MAP BOOK 3 PG. 283
- 2) MAP FOR CITY OF CHARLOTTE PREPARED BY POWER ENGINEERING CO., INC. ENTITLED MAP 1 OF 2 DATED SEPTEMBER 5TH, 1990 SCANNED IN CITY MAP ROOM "M27-102"
- 3) TOTAL AREA 081-112-07 = 5.464 ACRES
- 4) AREA "A" = 0.609 ACRES
- 5) AREA REMAINING 081-112-07 = 4.855 ACRES




VICINITY MAP NTS

I, DAVID H. SNIDER, CERTIFY THAT THIS PLAT WAS DRAWN UNDER MY SUPERVISION FROM AN ACTUAL FIELD SURVEY UNDER MY SUPERVISION. THAT THE DEEDS AND PLATS NOTED WERE USED AS REFERENCES. THAT THE BOUNDARIES NOT SURVEYED ARE CLEARLY INDICATED AS DRAWN FROM INFORMATION INDICATED, THAT THE RATIO OF PRECISION AS CALCULATED IS 1:10,000.

WITNESS MY ORIGINAL SIGNATURE, REGISTRATION NUMBER AND SEAL THIS 20th DAY OF SEPTEMBER, A.D. 2010.

David H. Snider
DAVID H. SNIDER, NC P.L.S. L-2942



NC GRID NAD83
(NSRS20047)

LOUISE AVE.
60' R/W

CITY OF CHARLOTTE
DB 6066 PG 113
081-112-01&02
914 LOUISE AVE

THE SALVATION ARMY
A GEORGIA CORPORATION
DB 7306 PG 862
081-112-03 862
910 LOUISE AVE

THE SALVATION ARMY
A GEORGIA CORPORATION
DB 7306 PG 862
081-112-04 862
910 LOUISE AVE

NEW PROPERTY LINE

AREA "A"
0.609 acres

CITY OF CHARLOTTE
DB 6066 PG 108
TAX CODE
081-112-07

| LINE TABLE | | |
|------------|-------------|---------|
| LINE | BEARING | BEARING |
| L1 | S62°32'16"E | 43.58 |
| L2 | S52°35'28"E | 119.19 |
| L3 | S25°23'05"E | 131.01 |
| L4 | S15°19'47"W | 11.57 |
| L5 | N78°01'47"W | 21.77 |
| L6 | S76°01'47"E | 25.12' |

| CURVE TABLE | | | | |
|-------------|--------|---------|-------------|-------|
| CURVE | LENGTH | RADIUS | CHORD BRG | CHORD |
| C1 | 19.82 | 1005.37 | S18°01'41"W | 19.82 |

NCGS MCDOWELL
N 541237.40
E 1452815.98
CGF 0.99984487

N86°54'18"W TIE
3695.98' GROUND
3695.41' GRID

SALVATION ARMY
DB 1470 PG 506
TAX CODE
081-112-07
1023, 1015, 1011 CENTRAL AVE

NC GRID COORDINATES
E 1456506.06
N 541037.88

N76°01'47"W
206.16'

235.44' TOTAL

CITY OF CHARLOTTE
DB 6066 PG 108
TAX CODE
081-111-01

PREPARED BY:
CITY OF CHARLOTTE
ENGINEERING & PROPERTY MANAGEMENT
600 EAST FOURTH STREET
CHARLOTTE, NC 28202
TEL: 704-336-3598

| CHARLOTTE ENGINEERING DEPARTMENT | | |
|-------------------------------------|---|--|
| REVISIONS | RECOMBINATION SURVEY OF TAX PARCELS 08111207 & 08111204 PROPERTY ACQUISITION OWNER: THE SALVATION ARMY, A GEORGIA CORPORATION CHARLOTTE, MECKLENBURG COUNTY, NC | JOB NO. FILE NO. 081-112-07 SHEET 1 OF 1 |
| SCALE 1"=100' | DRAWN BY: GAJ | CHECKED BY: DHS SURVEY SVR: <i>DN</i> |
| DATE: | PROJECT LOCATION: P:\AUTOCAD\SURPROJ\BOUNDARY\CITYPROP\922 LOUISE | |

ACQUISITION BY DB 26591 PG 948