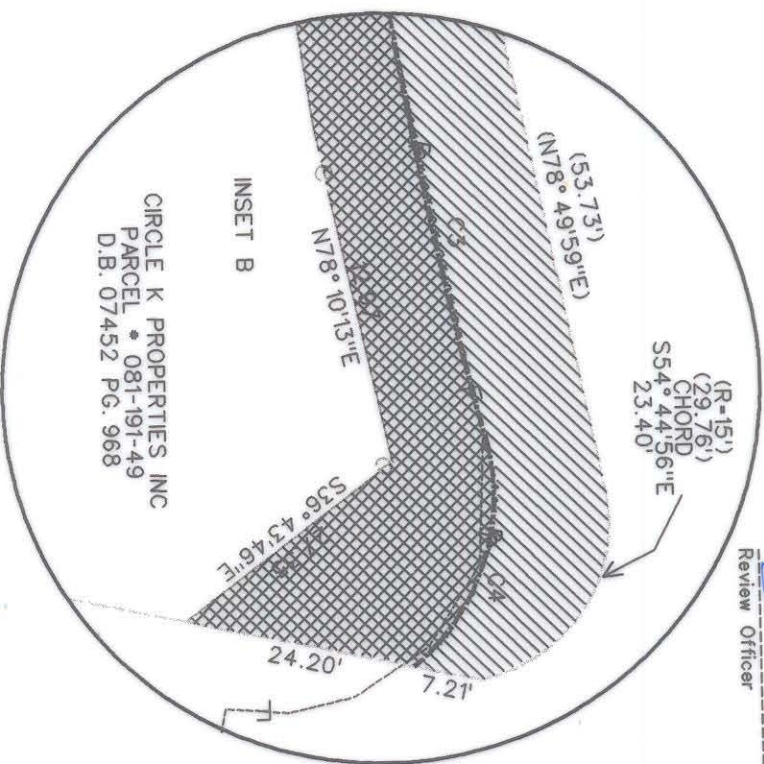
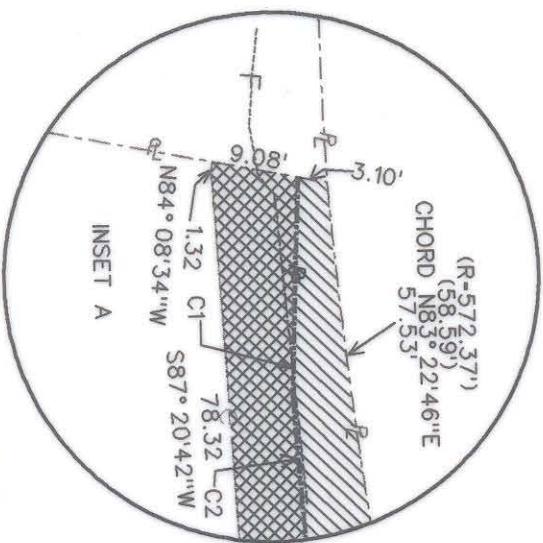


- LEGEND**
- IRON PIN FOUND
 - IRON PIN SET
 - AREA ACQUIRED
 - TEMPORARY CONSTRUCTION EASEMENT
 - EXISTING PROPERTY LINE
 - EXISTING RIGHT OF WAY
 - TEMPORARY CONSTRUCTION EASEMENT LINE
 - PROPOSED PROPERTY LINE
 - TEMPORARY CONSTRUCTION FENCE

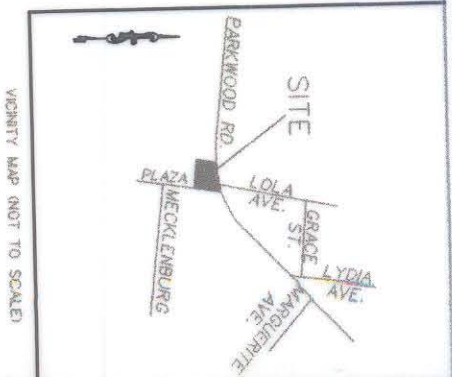


State of North Carolina
County of Mecklenburg

DAVID H. ALLEN

Review Officer of Mecklenburg County, certify that the map or plat to which this certification is affixed meets all statutory requirements for recording.


David H. Allen
Review Officer
Date 4-25-00



**ACQUISITION BY CITY
RECORDED IN DEED BOOK
13536-221
DATE 04-29-02**

NOTE:

- 1) BEARINGS AND DISTANCES SHOWN IN PARENTHESES ARE BASED ON RECORDED MAP INFORMATION.
- 2) TOTAL AREA 28,136.79 SQ FT(.65 ACRE)
- 3) TEMPORARY CONSTRUCTION EASEMENT 2042.21 SQ FT(0.05 ACRE)
- 4) AREA ACQUIRED 2009.58 SQ FT(0.05 ACRE)
- 5) AREA REMAINING 24,085 SQ FT(0.55 ACRE)



I, J. DANILLO RAMIREZ, CERTIFY THAT THIS PLAT WAS PREPARED UNDER MY SUPERVISION AND THAT THE PLAT WAS PREPARED FOR THE PURPOSE OF ACQUISITION AND EASEMENTS ONLY AND IS NOT INTENDED TO BE A BOUNDARY SURVEY OF PROPERTY SHOWN.

SIGNED *J. Danilo Ramirez* J. DANILLO RAMIREZ
DATE 04/18/2002 PLS L-4031

PREPARED BY:
NOVA DIGITAL SYSTEMS, INC.
ENGINEERING DEPARTMENT
3336 PLEASANT ROAD
FORT MILL, SC 29715
704-527-5816 & 803-548-5927

		CHARLOTTE ENGINEERING DEPARTMENT	
REVISIONS		PROPERTY OF CIRCLE K PROPERTIES INC	
SCALE 1" = 50'		LOT 4 2235 PLAZA ROAD	
DRAWN BY		PARKWOOD/PLAZA INTERSECTION IMPROVEMENT PROJECT PROJ NUM: 512-97-145	
DATE		SURVEY SIGNATURE	
JOB NO. 2009		SHEET 2 OF 2	
FILE NO.		DATE	