





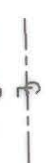



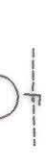
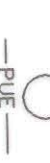


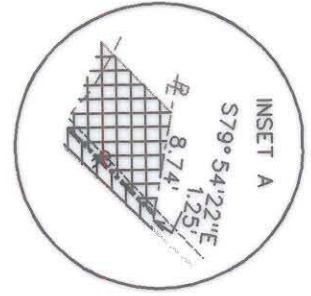
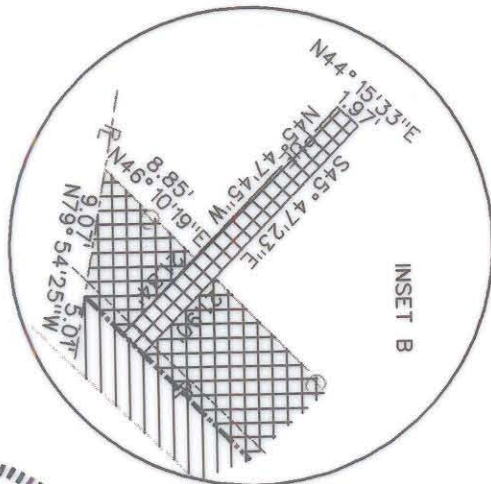
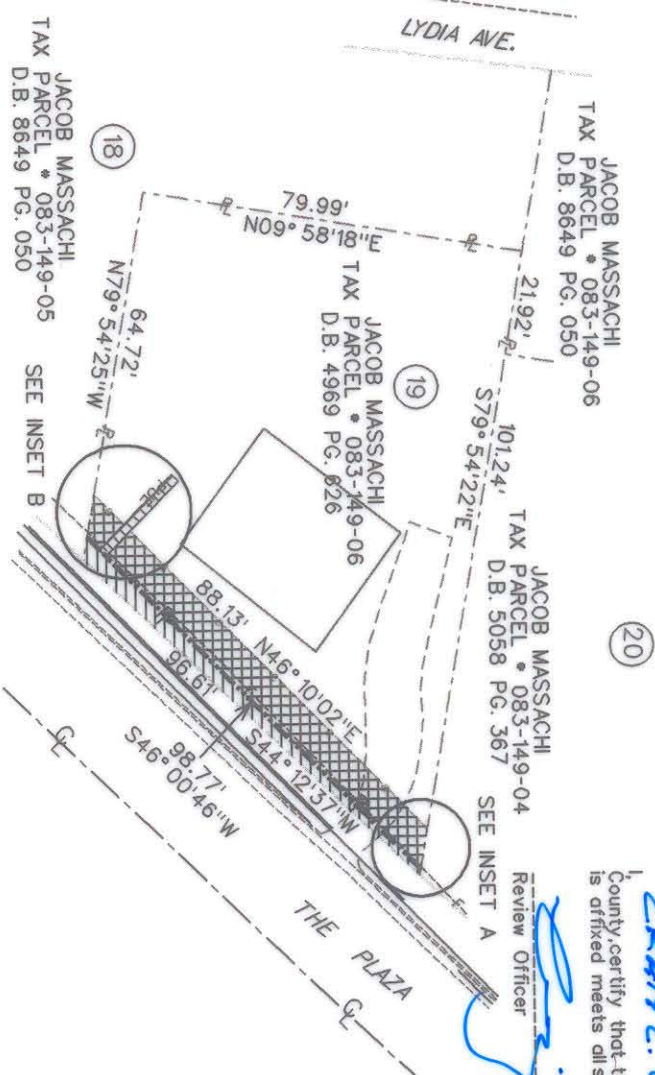


LEGEND

- IRON PIN FOUND 
- AREA ACQUIRED 
- TEMPORARY CONSTRUCTION EASEMENT 
- PUBLIC UTILITY EASEMENT 
- EXISTING PROPERTY LINE 
- EXISTING RIGHT OF WAY EASEMENT 
- TEMPORARY CONSTRUCTION EASEMENT LINE 
- EXISTING CENTER LINE 
- PROPOSED PROPERTY LINE 
- EXISTING CURB, GUTTER & EDGE OF PAVEMENT 
- PROPOSED CURB, GUTTER & EDGE OF PAVEMENT 
- TEMPORARY CONSTRUCTION FENCE 
- LOT NUMBER 
- PUBLIC UTILITY EASEMENT LINE 

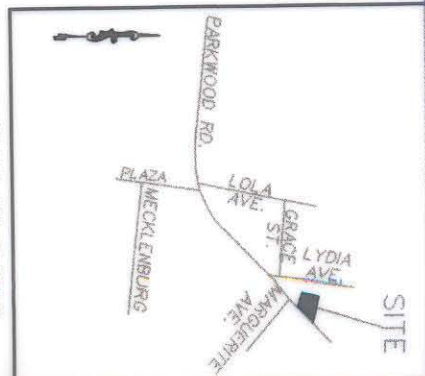


State of North Carolina
County of Mecklenburg

CRUIS C. LOUIS

Review Officer of Mecklenburg County certifies that the map or plat to which this certification is affixed meets all statutory requirements for recording.

J. Danilo Ramirez
Date *8/1/2000*

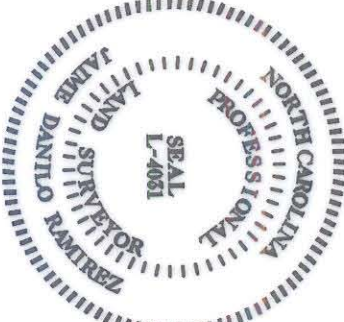


ACQUISITION
RECORDED IN DEED BOOK
12576-789
DATE **Aug. 21, 2001**

NOTE:


- 1) TOTAL AREA 8476.86 SQ FT(0.195 ACRE)
- 2) TEMPORARY CONSTRUCTION EASEMENT 698.14 SQ FT(0.016 ACRE)
- 3) AREA ACQUIRED 250.35 SQ FT(0.006 ACRE)
- 4) PUBLIC UTILITY EASEMENT 43.04 SQ FT(0.001 ACRE)
- 5) AREA REMAINING 7485.33 SQ FT(0.172 ACRE)

PREPARED BY:
NOVA DIGITAL SYSTEMS, INC.
ENGINEERING DEPARTMENT
3336 PLEASANT ROAD
FORT MILL, SC 29715
704-527-5816 & 803-548-5927



I, J. DANILLO RAMIREZ, CERTIFY THAT THIS PLAT WAS PREPARED UNDER MY SUPERVISION AND THAT THE PLAT WAS PREPARED FOR THE PURPOSE OF ACQUISITION AND EASEMENTS ONLY AND IS NOT INTENDED TO BE A BOUNDARY SURVEY OF PROPERTY SHOWN.

SIGNED *J. Danilo Ramirez* DATE *04/20/2000*
J. DANILLO RAMIREZ PLS L-4031 DATE

 CHARLOTTE ENGINEERING DEPARTMENT		JOB NO.	2009
PROPERTY OF JACOB MASSACHI LOT 19 2417 THE PLAZA		FILE NO.	
DRAWN BY 0	SCALE 1" = 40'	PARKWOOD/PLAZA INTERSECTION IMPROVEMENT PROJECT PROJ NUM. 512-97-145	SHEET 1 OF 1
DATE	DATE	SURVEY SUPR.	