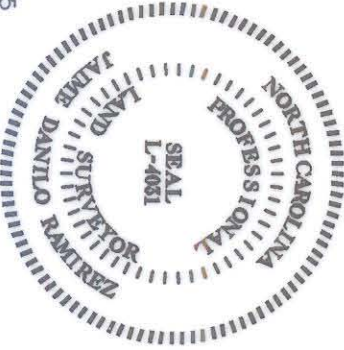
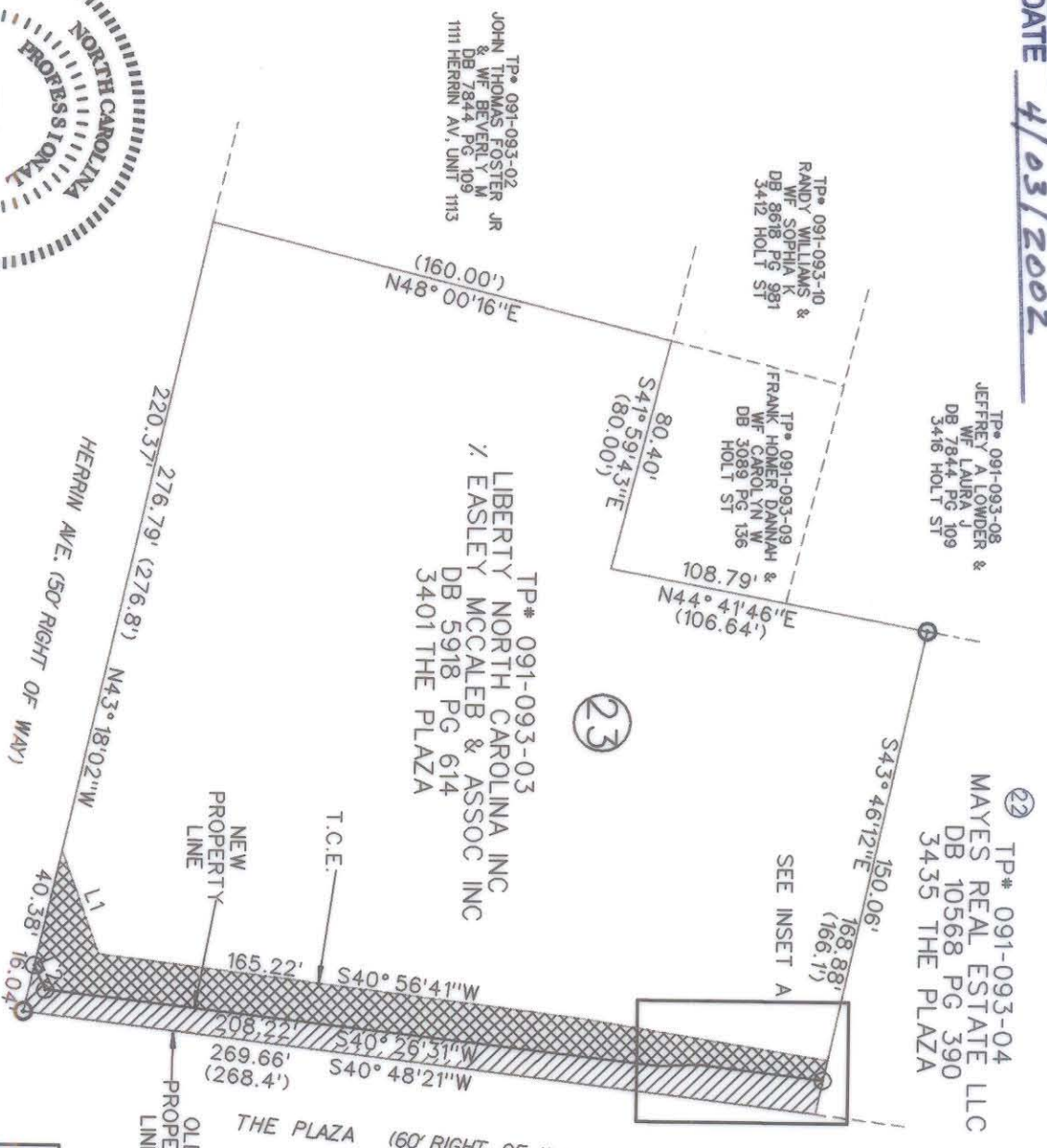
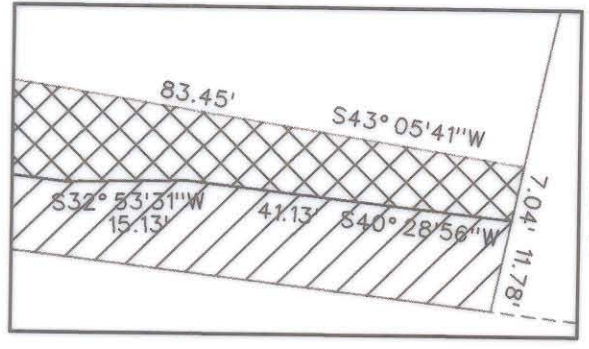


ACQUISITION BY CITY  
RECORDED IN DEED BOOK

13453-11  
DATE 4/03/2002

- LEGEND
- IRON PIN FOUND
  - TEMPORARY CONSTRUCTION EASEMENT
  - LINE SURVEYED
  - LINE NOT SURVEYED
  - UTILITY EASEMENT
  - AREA ACQUIRED



PREPARED BY:  
NOVA DIGITAL SYSTEMS, INC.  
ENGINEERING DEPARTMENT  
600 TOWNE CENTRE BLVD, SUITE 405  
CHARLOTTE, NC 28134  
704-889-5816

I, J. DANILLO RAMIREZ, CERTIFY THAT THIS PLAT WAS PREPARED UNDER MY SUPERVISION AND THAT THE PLAT WAS PREPARED FOR THE PURPOSE OF ACQUISITION AND EASEMENTS ONLY AND IS NOT INTENDED TO BE A BOUNDARY SURVEY OF PROPERTY SHOWN.

SIGNED: *J. Danilo Ramirez* DATE: 06/10/01  
J. DANILLO RAMIREZ PLS L-4031

State of North Carolina  
County of Mecklenburg

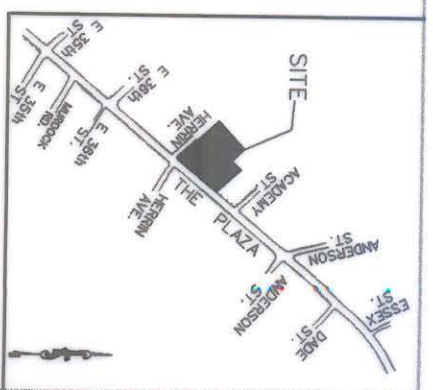
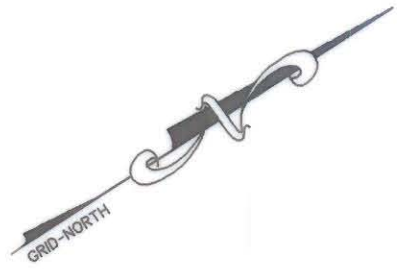
County certify that the map or plat to which this certification is affixed meets all statutory requirements for recording.

Review Officer: \_\_\_\_\_ Date: \_\_\_\_\_

L1	37.73'	N76°03'26"W
L2	9.20'	N80°31'57"W

NOTE:

- 1) DISTANCES SHOWN IN PARENTHESES ARE BASED ON RECORDED PLAT INFORMATION.
- 2) TOTAL AREA 61,162 SQ FT(1.404 ACRE)
- 3) TEMPORARY CONSTRUCTION EASEMENT 3675 SQ FT(0.084 ACRE)
- 4) AREA ACQUIRED 2520 SQ FT(0.058 ACRE)
- 5) AREA REMAINING 58,642 SQ FT(1.346 ACRE)



		CHARLOTTE ENGINEERING AND PROPERTY MANAGEMENT	
REVISIONS	LIBERTY NORTH CAROLINA INC LOT 23 3401 THE PLAZA	JOB NO. 2103	FILE NO.
0 SCALE 1" = 60' 1"	THE PLAZA IMPROVEMENT PROJECT PROJ NUM. 512-00-078	SHEET 1	DATE
DATE	SURVEY SUPP.	OF	1