



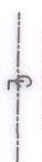



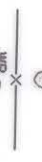






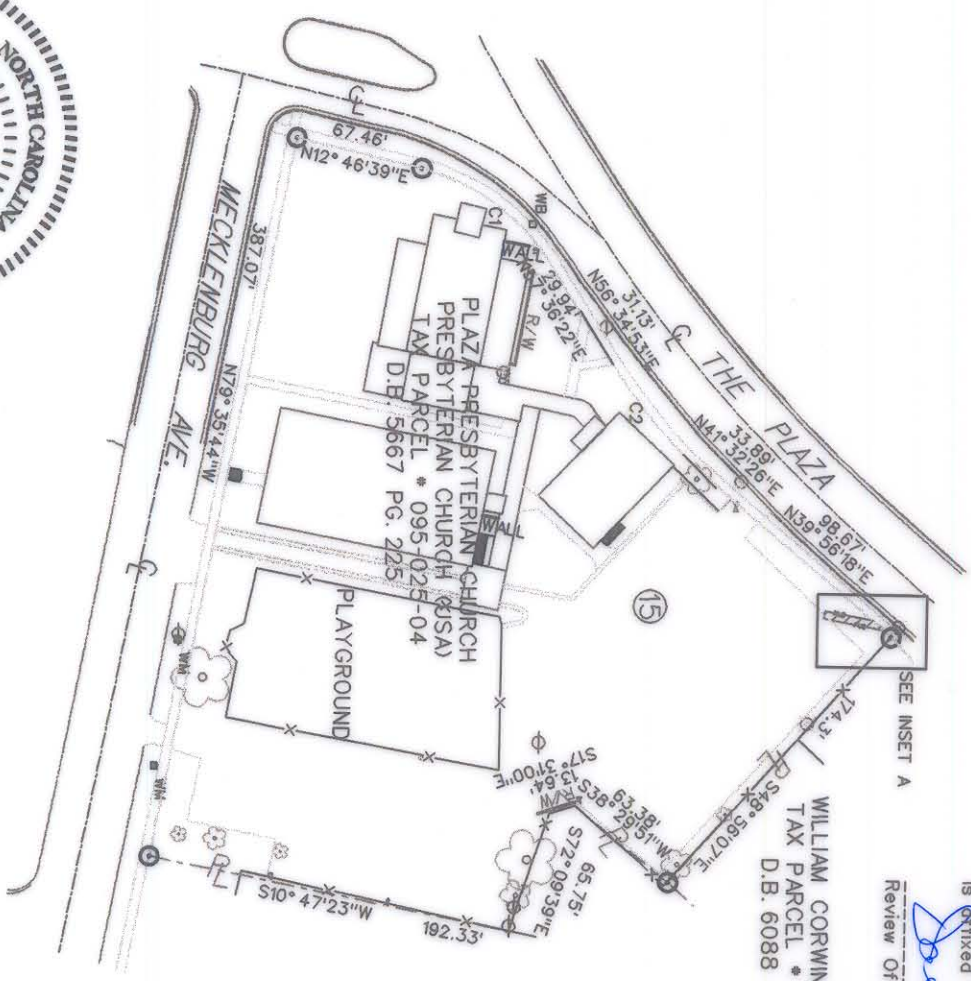
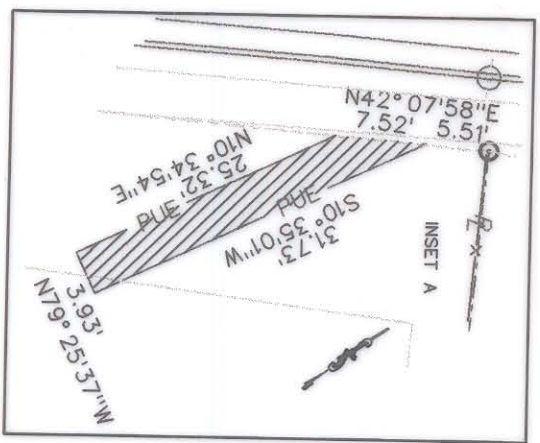


LEGEND

- IRON PIN FOUND 
- IRON PIN SET 
- PUBLIC UTILITY EASEMENT 
- PUE LINE 
- EXISTING PROPERTY LINE 
- EXISTING CENTER LINE 
- EXISTING CURB, GUTTER & EDGE OF PAVEMENT 
- LOT NUMBER 
- INDIVIDUAL TREE 
- WATER METER 
- GAS VALVE 
- POWER POLE 
- LIGHT POLE 
- FENCE 
- WATER BOX 

ARC	RADIUS	ARC LENGTH	CHORD BEARING	CHORD DISTANCE
C1	111.55'	87.64'	N36°00'41"E	85.45'
C2	266.03'	60.31'	N5°21'47"E	60.18'



State of North Carolina
County of Mecklenburg

DAVID H. ALLEN

Review Officer of Mecklenburg County, certify that the map or plat to which this certification is affixed meets all statutory requirements for recording.

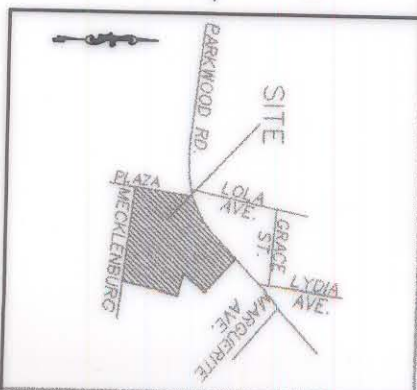
David H. Allen
Date 4-25-00

WILLIAM CORWIN CARMICHAEL
TAX PARCEL * 095-025-03
D.B. 6088 PG. 407

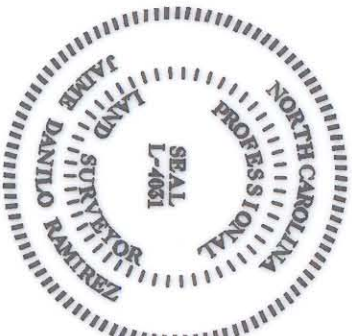
ACQUISITION BY CITY
RECORDED IN DEED BOOK
DB: 12315 - (792-795)
DATE 6/7/2001

NOTE:

- 1) TOTAL AREA 95,588.17 SQ FT(2.194 ACRES)
- 2) PUBLIC UTILITY EASEMENT 112.24 SQ FT(0.003 ACRES)
- 3) AREA REMAINING 95,475.93 SQ FT(2.191 ACRES)




PREPARED BY:
NOVA DIGITAL SYSTEMS, INC.
ENGINEERING DEPARTMENT
3336 PLEASANT ROAD
FORT MILL, SC 29715
704-527-5816 & 803-548-5927



I, J. DANILLO RAMIREZ CERTIFY THAT THIS PLAT WAS PREPARED UNDER MY SUPERVISION AND THAT THE PLAT WAS PREPARED FOR THE PURPOSE OF ACQUISITION AND EASEMENTS ONLY AND IS NOT INTENDED TO BE A BOUNDARY SURVEY OF PROPERTY SHOWN.

SIGNED: *J. Danilo Ramirez*
J. DANILLO RAMIREZ
DATE 04/18/2000

 CHARLOTTE ENGINEERING DEPARTMENT		PROPERTY OF PLAZA PRESBYTERIAN CHURCH LOT 15 2304 THE PLAZA	JOB NO. 2009
REVISIONS	SCALE 1" = 100'	PARKWOOD/PLAZA INTERSECTION IMPROVEMENT PROJECT PROJ NUM. 512-97-145	FILE NO.
DRAWN BY	DATE	SURVEY SUPERVISOR	SHEET 1 OF 1