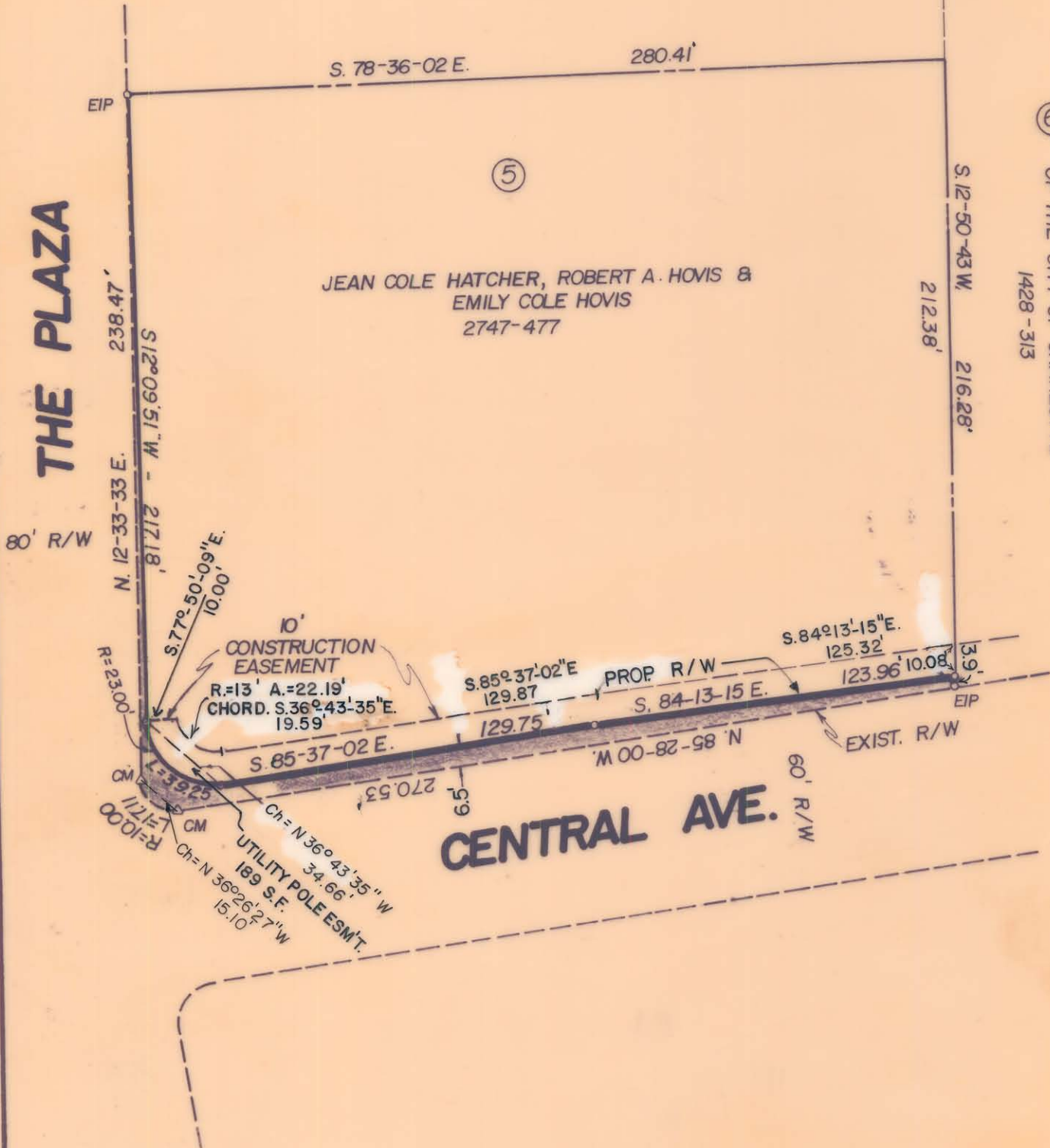


TOTAL AREA=65,191.40 Sq.Ft. - 1.497 ACRES
 AREA TAKEN= 197905 Sq.Ft. - 0.045 ACRES
 REMAINING AREA =63,212.35 Sq.Ft. - 1.455 ACRES
 CONSTR. ESMT. 2,852 Sq.Ft. = 0.066 Ac.

GREEN MEMORIAL
 BAPTIST CHURCH

THE PLAZA

CITY OF CHARLOTTE
 BOARD OF SCHOOL COMMISSIONERS
 OF THE CITY OF CHARLOTTE
 1428 - 313




NOTE: PROPERTY CORNERS NOTED WERE LOCATED BY ACTUAL SURVEY BEARINGS ARE BASED ON DEED BOOK 2747 PAGE 477.


THIS MAP WAS PREPARED FOR THE PURPOSE OF RIGHT OF WAY OR EASEMENT ACQUISITION ONLY, AND IS NOT INTENDED TO BE A BOUNDARY SURVEY OF THE PROPERTY SHOWN

THIS PLAT WAS PREPARED UNDER MY

SUPERVISION

Jack R. Christian
 NCRLS L#2624



 CHARLOTTE ENGINEERING DEPARTMENT		JOB NO.
REVISIONS CHORD 3/7/89 CONST. ESMT EPS UTILITY ESTABL S.F. 10/24/86 Chord 6/19/86 AS PER CITY 1-1-80 DRAWN BY <i>JSR</i> CHECKED BY <i>R. Dennis Smith</i> SURVEY SUPVR.	PROPOSED R/W CENTRAL AVE. WIDENING PROPERTY OF JEAN COLE HATCHER ROBERT A. HOVIS EMILY COLE HOVIS	FILE NO.
DATE NOV. 8, 1985 SCALE 1"=50'		SHEET 5 OF 14