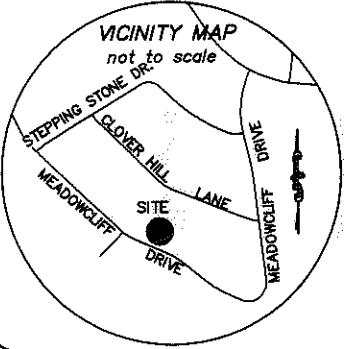



I, DAVID H. SNIDER, CERTIFY THAT THIS PLAT WAS PREPARED UNDER MY SUPERVISION AND THAT THE PLAT WAS PREPARED FOR THE PURPOSE OF EASEMENTS ONLY, AND IS NOT INTENDED TO BE A BOUNDARY SURVEY OF PROPERTY SHOWN.

David H. Snider 5/20/13
 DAVID H. SNIDER, NC P.L.S. L-2942 DATE



LEGEND

- CALCULATED POINT
- IRON PIN FOUND
- TEMP. CONSTRUCTION EASEMENT
- LINES SURVEYED
- LINES NOT SURVEYED



SHIRLEY ALEXANDER
 TAX CODE: 099-214-19
 DB 5871 PG 121
 2711 MEADOWCLIFF DRIVE

ADRIAN L. CALHOUN
 TAX CODE: 099-214-08
 DB 11604 PG 712

PASTOR ROMERO
 BLANCA O. ROMERO
 TAX CODE: 099-214-09
 DB 20253 PG 803

- NOTE:
- 1) BEARINGS AND DISTANCES SHOWN IN PARENTHESES ARE BASED ON RECORDED MAP INFORMATION.
 - 2) COMPUTED PROJECT DISTANCE ____*
 - 3) TOTAL AREA 10,627 SQ.FT.
 - 4) TEMP. CONSTRUCTION EASEMENT 1,268 SQ.FT.
 - 5) AREA REMAINING 10,627 SQ.FT.

87

88

ITZEL YURITZE OROZCO
 TAX CODE: 099-214-18
 DB 28240 PG 975
 2719 MEADOWCLIFF DRIVE

RICHARD W. STIKLEATHER
 TAX CODE: 099-214-17
 DB 28122 PG 96
 2727 MEADOWCLIFF DRIVE

89

CALCULATED POINT
 NAD 83/2007
 COORDINATES
 N 545211.92
 E 1478180.42

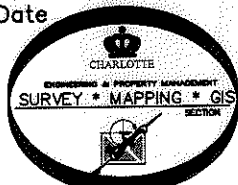
State of North Carolina
 County of Mecklenburg

I, _____, Review Officer of Mecklenburg County, certify that the map or plat to which this certification is affixed meets all statutory requirements for recording.

Review Officer

Date

PREPARED BY:
 CITY OF CHARLOTTE
 ENGINEERING DEPARTMENT
 600 EAST FOURTH STREET
 CHARLOTTE, NC 28208
 704-336-2291



REVISIONS		JOB NO.
1. OWNERSHIP CHANGE 5-28-13		512-08-054
SCALE 0 1" = 20' 1"		FILE NO. 208054
DRAWN BY G.F.		OWNER: ITZEL YURITZE OROZCO TAX CODE: 099-214-18 CHARLOTTE, MECKLENBURG CO., NC
DATE		SHEET 1
CHECKED BY SURVEY SUPVR. <i>DS</i>		OF 1
K:\AUTOCAD\en_su-ld4\Lan.208054\C3D 2010\Plat-88		