

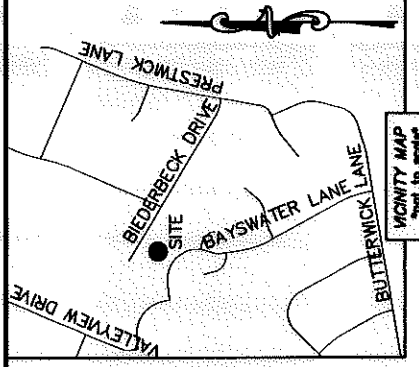

I, DAVID H. SNIDER, CERTIFY THAT THIS PLAT WAS PREPARED UNDER MY SUPERVISION AND THAT THE PLAT WAS PREPARED FOR THE PURPOSE OF ACQUISITION AND EASEMENTS ONLY, AND IS NOT INTENDED TO BE A BOUNDARY SURVEY OF PROPERTY SHOWN.

David H. Snider 6/24/15
 DAVID H. SNIDER, NC P.L.S. L-2942 DATE

STATE OF NORTH CAROLINA
 COUNTY OF MECKLENBURG


I, _____ REVIEW OFFICER OF MECKLENBURG COUNTY,
 CERTIFY THAT THE MAP OR PLAT TO WHICH THIS CERTIFICATION IS
 AFFIXED MEETS ALL STATUTORY REQUIREMENTS FOR RECORDING.

REVIEW OFFICER _____ DATE _____



CURVE TABLE		
CURVE	RADIUS & ARC	CHORD
C1	R=150.00 L=6.25'	S 78°29'20" E 6.25'
C2	R=150.00 L=5.00'	S 76°20'30" E 5.00'
C3	R=150.00 L=42.60'	S 67°15'00" E 42.46'

LINE TABLE		
LINE	LENGTH	BEARING
L1	9.16'	N 58°40'41" W
L2	25.80'	N 58°40'41" W
L3	5.42'	N 58°40'41" W
L4	89.10'	S 58°54'41" E
L5	5.54'	N 72°25'46" W
L6	22.59'	S 07°50'36" W
L7	24.51'	S 07°50'36" W
L8	2.63'	S 62°12'38" E
L9	10.42'	S 26°40'12" W
(L10)	(2.29')	(S 79°28'19" E)
L11	2.99'	S 79°40'55" E
(L12)	(14.59')	(S 58°53'40" E)
L13	14.15'	S 59°06'48" E



PREPARED BY:
 CITY OF CHARLOTTE
 ENGINEERING & PROPERTY MANAGEMENT DEPARTMENT
 600 EAST FOURTH STREET
 CHARLOTTE, NC 28202
 704-336-2291



CHARLOTTE

ENGINEERING & PROPERTY MANAGEMENT DEPARTMENT

REVISIONS		JOB NO.	SHEET
		SMDES00389	2
		FILE NO.	OF
		103-142-48	2
SCALE 0' NTS		PROPERTY ACQUISITION	
DRAWN BY LG		OWNER: JOSE R. RODRIGUEZ	
DATE		CHARLOTTE, MECKLENBURG CO., NC	
		CHECKED BY DHS SURVEY SUPVR.	
K:\AutoCad\En_su-LDA\SMDES00389-BiederbeckDrive.dwg		BiederbeckDriveC3D2013.dwg	

ACQUISITION BY DB 30283 PG 835