


I, DAVID H. SNIDER, CERTIFY THAT THIS PLAT WAS PREPARED UNDER MY SUPERVISION AND THAT THE PLAT WAS PREPARED FOR THE PURPOSE OF ACQUISITION AND EASEMENTS ONLY, AND IS NOT INTENDED TO BE A BOUNDARY SURVEY OF PROPERTY SHOWN.

David H. Snider 6/6/2000
 DAVID H. SNIDER, NC P.L.S. L-2942 DATE

PARCEL#	TOTAL AREA BY DEED	AREA ACQUIRED	APPARENT RIGHT-OF-WAY AREA	REMAINING AREA	PERMANENT SIDEWALK EASEMENT	TEMP. CONSTR. EASEMENT
8	29,286 SQ.FT. 2,721 SQ.M.	1,366 SQ.FT. 127 SQ.M.	1,226 SQ.FT. 114 SQ.M.	26,694 SQ.FT. 2,480 SQ.M.	5 SQ.FT. 0.48 SQ.M.	1,102 SQ.FT. 102 SQ.M.

LINE TABLE		
LINE	LENGTH	BEARING
L1	1.550m 5.09'	N 68°56'18" W
L2	0.487m 1.60'	N 68°56'18" W
L3	0.591m 1.94'	N 68°56'18" W
L4	4.328m 14.20'	N 68°56'18" W
L5	1.678m 5.51'	S 33°53'43" W
L6	1.651m 5.42'	N 13°27'33" E
L7	3.855m 12.65'	N 68°56'18" W
L8	3.153m 10.35'	N 68°41'05" W
L9	4.098m 13.45'	N 68°41'05" W
L10	3.958m 12.99'	N 68°41'05" W
L11	12.486m 40.96'	N 12°56'23" E
L12	9.078m 29.78'	N 00°00'05" W
L13	9.324m 30.59'	N 24°00'38" E



GERARD G FREEMAN & WF WILMA
 TAX CODE: 103-202-09
 DB: 3327 639/

GERARD G FREEMAN & WF WILMA
 TAX CODE: 103-202-18
 DB: 3327 638

AVERY D. FREEMAN
 TAX CODE: 103-202-07
 DB: 4269 344

ARGENITA D ALEXANDER
 TAX CODE: 103-202-21
 DB: 8128 335

ROBIN G. PENNINGER
 TAX CODE: 103-323-17
 DB: 4808 655

NOTE:
 1) BEARINGS AND DISTANCES SHOWN IN PARENTHESES ARE BASED ON RECORDED MAP INFORMATION.

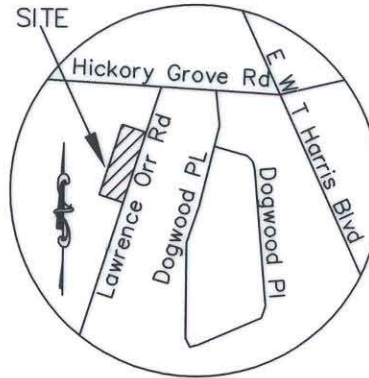
State of North Carolina
 County of Mecklenburg

I, _____, Review Officer of Mecklenburg County, certify that the map or plat to which this certification is affixed meets all statutory requirements for recording.

Review Officer _____ Date _____

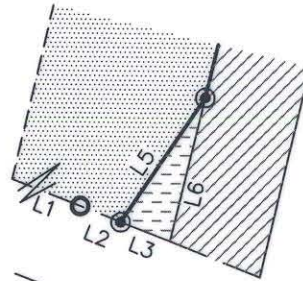
WILLIAM R. DAVIDSON & WF THERESA
 TAX CODE: 103-323-18
 DB: 4843 864

PREPARED BY:
 CITY OF CHARLOTTE
 ENGINEERING DEPARTMENT
 600 EAST FOURTH STREET
 CHARLOTTE, NC 28208
 704-336-2291



VICINITY MAP
 NTS

DETAIL "A"




SEE DETAIL "A"

ACQUISITION BY CITY
 RECORDED IN DEED BOOK
DB: 11895 218
 DATE 10/27/2000

LEGEND:

- IRON PIN FOUND
- IRON PIN SET
- AREA ACQUIRED
- APPARENT RIGHT-OF-WAY
- PERM. SIDEWALK ESMNT
- TEMPORARY CONSTR. ESMNT
- LINE SURVEYED
- LINE NOT SURVEYED
- NEW PROPERTY LINE

GRAPHIC SCALE
 (IN METERS)



1 : 500

CHARLOTTE ENGINEERING DEPARTMENT		
REVISIONS	LAWRENCE ORR ROAD SIDEWALK IMPROVEMENT	JOB NO. 512-00-114 LAN#97087A
		FILE NO. PARCEL-8
	PROPERTY OF ARGENITA D. ALEXANDER CHARLOTTE, MECKLENBURG CO., NC	SHEET 1
DRAWN BY: DBS		OF 1
DATE JUNE 2000	CHECKED BY	SURVEY SUPVR. <i>DBS</i>