


I, DAVID H. SNIDER, CERTIFY THAT THIS PLAT WAS PREPARED UNDER MY SUPERVISION AND THAT THE PLAT WAS PREPARED FOR THE PURPOSE OF ACQUISITION AND EASEMENTS ONLY, AND IS NOT INTENDED TO BE A BOUNDARY SURVEY OF PROPERTY SHOWN

DAVID H. SNIDER, NC P.L.S. L-2942 DATE 3/16/06

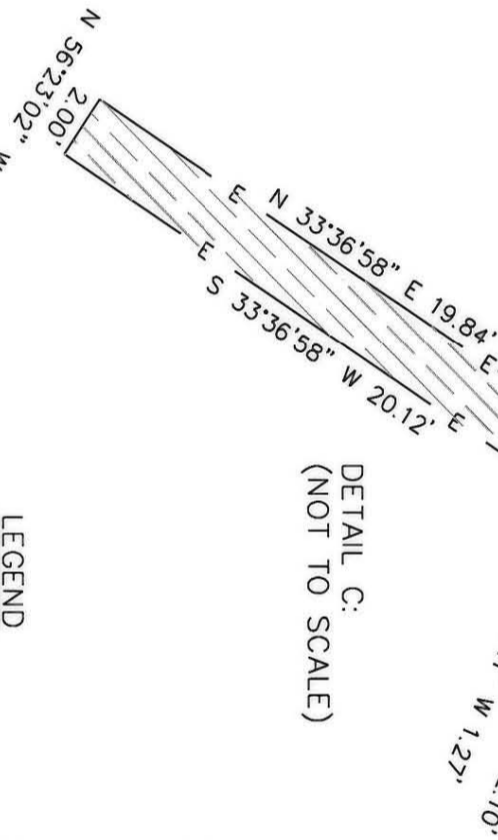
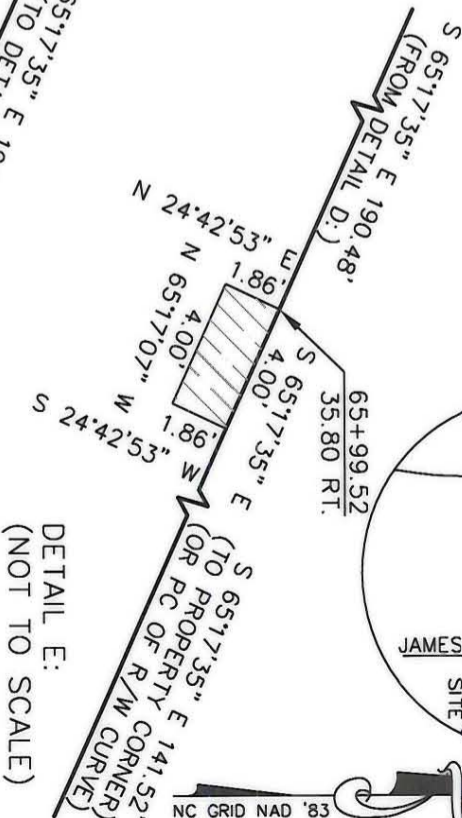
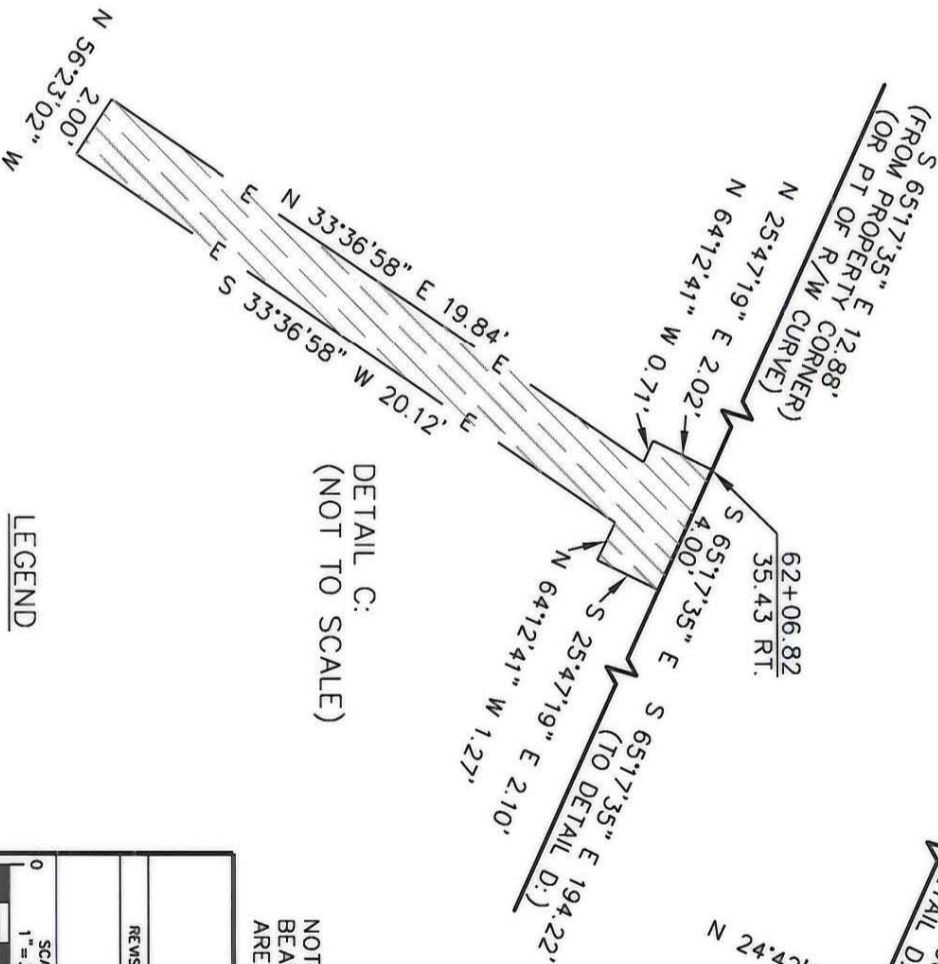
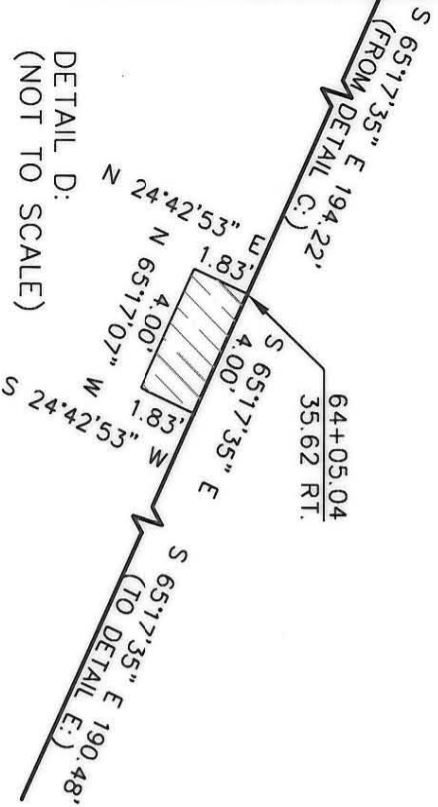
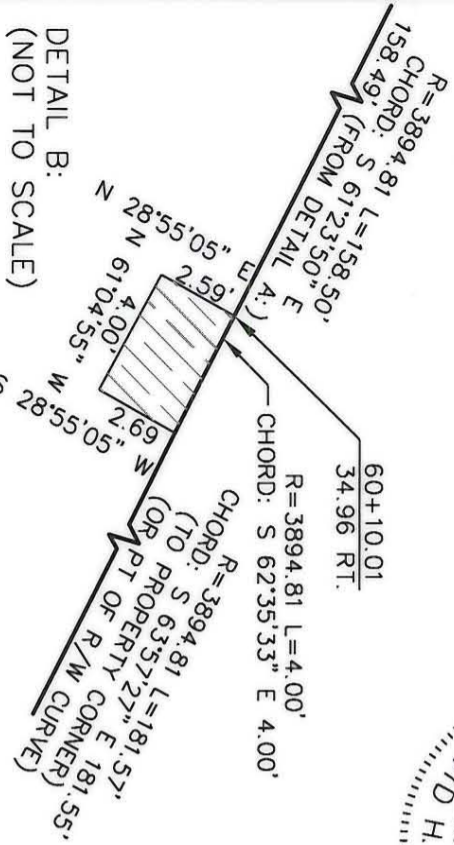
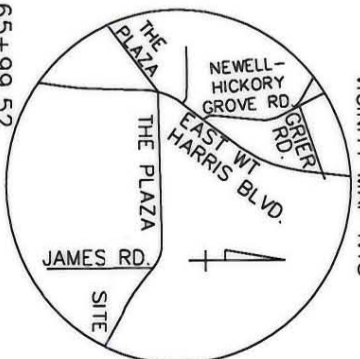


STATE OF NORTH CAROLINA
COUNTY OF MECKLENBURG

REVIEW OFFICER OF MECKLENBURG COUNTY, CERTIFY THAT THE MAP OR PLAT TO WHICH THIS CERTIFICATION IS AFFIXED MEETS ALL STATUTORY REQUIREMENTS FOR RECORDING.

REVIEW OFFICER _____ DATE _____

VICINITY MAP NTS



LEGEND



NOTE:
BEARINGS AND DISTANCES SHOWN IN PARENTHESES ARE BASED ON RECORDED MAP INFORMATION.

ACQUISITION BY CITY
RECORDED IN DEED BOOK
20675-66
DATE 06-30-06

PREPARED BY:
CITY OF CHARLOTTE
ENGINEERING & PROPERTY MANAGEMENT
600 EAST FOURTH STREET
CHARLOTTE, NC 28202
704-336-2291

		JOB NO. 512-00-067
THE PLAZA STREETScape		FILE NO. 107-201-05
EASEMENT ACQUISITION		SHEET 3
OWNER: PLAZA ROAD LLC		OF 5
CHARLOTTE, MECKLENBURG CO., NC		
DATE: 03-16-2006		
CHECKED BY: DHS SURVEY SUPVR. <u>DHS</u>		
PROJECT LOCATION: K:\AUTOCAD\EN_SU_L04\200067\DWG\107-201-05.DWG		