




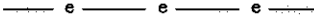




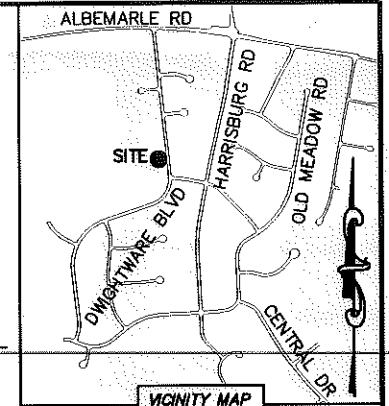



LEGEND

- REBAR OR IRON PIN FOUND 
- COMPUTED POINT 
- #5 REBAR SET OR PK NAIL 
- PROPERTY LINES 
- R/W BY MAINTENANCE 
- TEMP. CONSTRUCTION EASEMENT 
- SIDEWALK/UTILITY EASEMENT 
- TEMP. CONSTRUCTION EASEMENT 
- SIDEWALK/UTILITY EASEMENT 
- FEE SIMPLE INSIDE EXISTING R/W 

I, DAVID H. SNIDER, CERTIFY THAT THIS PLAT WAS PREPARED UNDER MY SUPERVISION AND THAT THE PLAT WAS PREPARED FOR THE PURPOSE OF ACQUISITION AND EASEMENTS ONLY, AND IS NOT INTENDED TO BE A BOUNDARY SURVEY OF PROPERTY SHOWN.

David H. Snider 12/19/12
 DAVID H. SNIDER, NC P.L.S. L-2942 DATE



10930115
 AURELIA CHACON
 DB 17348/PG 863
 6623 DWIGHTWARE BOULEVARD

(N 87°03'45" E 358.42')
 N 84°06'33" E 358.41' * (TOTAL)
 324.64'

10930C99
 TRELIS POINTE
 CONDOMINIUM
 UNIT FILE 623


(N 04°12'15" W 103.32')
 N 07°13'20" W

NOTE:

- 1) BEARINGS AND DISTANCE SHOWN IN PARENTHESIS ARE BASED ON RECORDED INFORMATION.
- 2) COMPUTED PROJECT DISTANCE - *
- 3) TOTAL AREA 37,099 SQ.FT.
- 4) TEMP. CONSTRUCTION EASEMENT 2,471 SQ.FT.
- 5) SIDEWALK/UTILITY EASEMENT 920 SQ.FT.
- 6) FEE SIMPLE INSIDE EXISTING R/W 165 SQ.FT.
- 7) TOTAL AREA REMAINING 36,934 SQ.FT.

10930114
 ROBBIE C. PUCKETT
 DB 7353/PG 431
 6619 DWIGHTWARE BOULEVARD

10930151
 MARIO MORAN AND BILLY NAJERA
 AND CARLOS SAMANIEGO
 DB 20220/PG 470
 6609 DWIGHTWARE BOULEVARD



STATE OF NORTH CAROLINA
 COUNTY OF MECKLENBURG

I, _____, REVIEW OFFICER OF MECKLENBURG COUNTY, CERTIFY THAT THE MAP OR PLAT TO WHICH THIS CERTIFICATION IS AFFIXED MEETS ALL STATUTORY REQUIREMENTS FOR RECORDING.

REVIEW OFFICER _____ DATE _____

PREPARED BY:
 CITY OF CHARLOTTE
 ENGINEERING & PROPERTY MANAGEMENT
 600 EAST FOURTH STREET
 CHARLOTTE, NC 28202
 704-336-2291

CHARLOTTE ENGINEERING & PROPERTY MANAGEMENT		
REVISIONS	EASTWOODS NEIGHBORHOOD IMPROVEMENT PROJECT	JOB NO. 512-08-053
		FILE NO. 109-301-14
SCALE 1"=40'	PROPERTY ACQUISITION	SHEET 1
DRAWN BY LG	OWNER: ROBBIE C. PUCKETT	OF 1
DATE	CHECKED BY DHS SURVEY SUPVR. <i>SW</i>	
K:\AUTOCAD\EN_SU-LD4\208053\dwg\EastwoodsNIPPlatsCSD2010.DWG		

NC CRID NAD 83/2001 NRS