





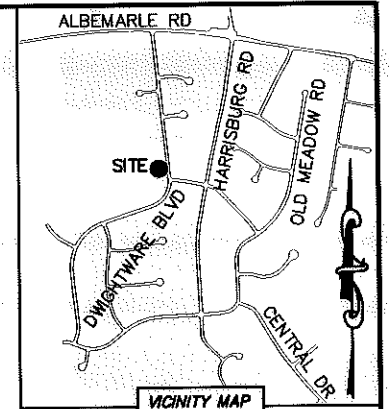



LEGEND

- REBAR OR IRON PIN FOUND 
- COMPUTED POINT 
- PROPERTY LINES 
- EXISTING RIGHT-OF-WAY 
- TEMP. CONSTRUCTION EASEMENT 
- TEMP. CONSTRUCTION EASEMENT 

I, DAVID H. SNIDER, CERTIFY THAT THIS PLAT WAS PREPARED UNDER MY SUPERVISION AND THAT THE PLAT WAS PREPARED FOR THE PURPOSE OF ACQUISITION AND EASEMENTS ONLY, AND IS NOT INTENDED TO BE A BOUNDARY SURVEY OF PROPERTY SHOWN.

David H. Snider 12/19/12
 DAVID H. SNIDER, NC P.L.S. L-2942 DATE



5
 10930114
 ROBBIE C. PUCKETT
 DB 7353/PG 431
 6619 DWIGHTWARE BOULEVARD

(N 87°14'25" E 336.76')
 N 84°17'13" E 336.73' * (TOTAL)
 321.73'

6
 10930151
 MARIO MORAN AND BILLY NAJERA
 AND CARLOS SAMANIEGO
 DB 20220/PG 470
 6609 DWIGHTWARE BOULEVARD

10930C99
 TRELIS POINTE
 CONDOMINIUM
 UNIT FILE 623

- NOTE:**
- 1) BEARINGS AND DISTANCE SHOWN IN PARENTHESIS ARE BASED ON RECORDED INFORMATION.
 - 2) COMPUTED PROJECT DISTANCE - *
 - 3) TOTAL AREA 34,960 SQ.FT.
 - 4) TEMP. CONSTRUCTION EASEMENT 1,026 SQ.FT.
 - 5) TOTAL AREA REMAINING 34,960 SQ.FT.


TEMP. CONSTRUCTION EASEMENT

DWIGHTWARE BOULEVARD
 (VARIABLE PUBLIC R/W)

(N 04°17'08" W 141.80')
 N 07°13'20" W

330.77'
 S 71°24'24" W 346.90' * (TOTAL)
 (S 74°21'36" W 346.90')

7
 10930101
 RICHARD JOSEPH McINTYRE AND
 WIFE KATHI JEAN McINTYRE
 DB 9954/PG 80
 6605 DWIGHTWARE BOULEVARD



STATE OF NORTH CAROLINA
 COUNTY OF MECKLENBURG

I, _____ REVIEW OFFICER OF MECKLENBURG COUNTY, CERTIFY THAT THE MAP OR PLAT TO WHICH THIS CERTIFICATION IS AFFIXED MEETS ALL STATUTORY REQUIREMENTS FOR RECORDING.

REVIEW OFFICER _____ DATE _____

PREPARED BY:
 CITY OF CHARLOTTE
 ENGINEERING & PROPERTY MANAGEMENT
 600 EAST FOURTH STREET
 CHARLOTTE, NC 28202
 704-336-2291

REVISIONS		JOB NO.
		512-08-053
		FILE NO.
		109-301-51
SCALE 1" = 40'		SHEET
DRAWN BY LG		1
DATE		OF
CHECKED BY DHS SURVEY SUPVR. <i>DHS</i>		1
K: \AUTOCAD\EN_SU-LD4\208053\dwg\EastwoodsNIP\PlatsCSD2010.DWG		