

109-431-01  
R.G. LITTLE

TAX CODE 109-431-02

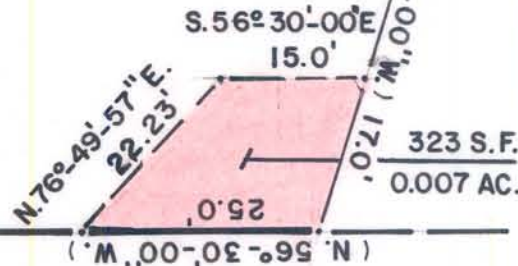
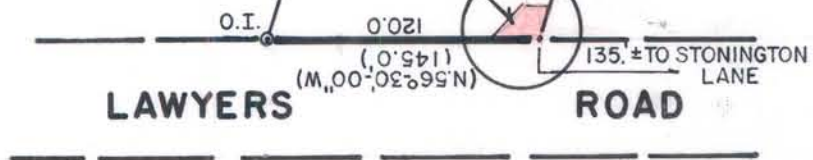
J. H. HUNT  
DEED: 3288-535

109-431-03  
STONINGTON HOMEOWNERS



BEARINGS IN PARENTHESIS ( )  
ARE BASE ON DEED.

SCALE: 1" = 100'




This map was prepared for the purpose  
of right of way or easement acquisition  
only, and is not intended to be a bound-  
ary survey of the property shown.

NOTE: Property corners shown  
circled were located by actual  
survey. Bearings are based on  
DEED: 3288-535

This plat was prepared under my  
supervision R. Dennis Smith  
N. C. Reg. Surveyor No. L-1482



 <b>CHARLOTTE</b> ENGINEERING DEPARTMENT		JOB NO.
REVISIONS	PERM. DRAINAGE ESMT. TO BE ACQUIRED BY THE <b>CITY OF CHARLOTTE</b>	FILE NO.
	PROPERTY OF <b>JAMES H. HUNT</b>	SHEET 1 OF 1
DRAWN BY MAS	DATE 5/28/86	SCALE 1" = 20'
CHECKED BY RLB R. Dennis Smith Survey Supvr		

109-431-02