
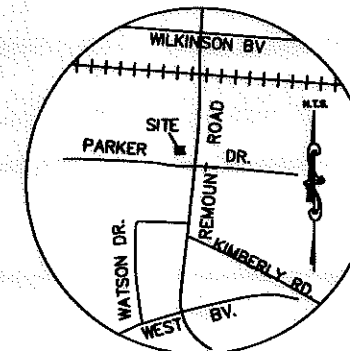



I, DAVID H. SNIDER, CERTIFY THAT THIS PLAT WAS PREPARED UNDER MY SUPERVISION AND THAT THE PLAT WAS PREPARED FOR THE PURPOSE OF EASEMENTS ONLY, AND IS NOT INTENDED TO BE A BOUNDARY SURVEY OF PROPERTY SHOWN.

David H. Snider 11/3/14
 DAVID H. SNIDER, NC P.L.S. L-2942 DATE



REMOUNT ROAD R/W VARIES



PREPARED BY:
 #3 rebar
 CITY OF CHARLOTTE
 ENGINEERING DEPARTMENT
 600 EAST FOURTH STREET
 CHARLOTTE, NC 28202
 704-336-2291

STATE OF NORTH CAROLINA
 COUNTY OF MECKLENBURG

I, _____ REVIEW OFFICER OF MECKLENBURG COUNTY, CERTIFY THAT THE MAP OR PLAT TO WHICH THIS CERTIFICATION IS AFFIXED MEETS ALL STATUTORY REQUIREMENTS FOR RECORDING.

REVIEW OFFICER _____ DATE _____

REVISIONS		JOB NO.
1. added additional utility easement & revised TCE 10-31-14		512-11-040
SCALE 1"=30'		211040
DRAWN BY G.F.		SHEET 1
DATE _____		OF 1
CHECKED BY DS SURVEY SUPVR. [Signature]		
K:\AutoCad\En_su-LD4\211040\PLAT MAPS CREATED IN C3D2012\Plat-14		

29733-428