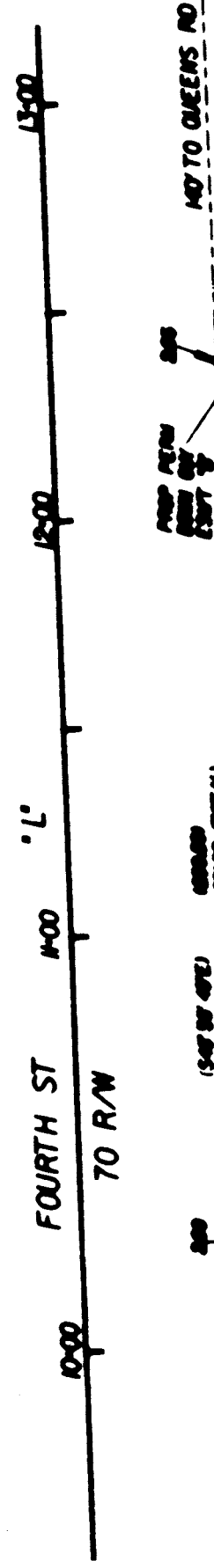


NOTE: Property lines shown were located by actual survey. Bearings and distances shown in parentheses are from the deed. Bearings and distances shown on existing property lines were computed from deed information. Bearings are based on the North Carolina Grid System.

This map was prepared for the purpose of the above right-of-way and/or easement acquisition only, and is not intended to be a boundary survey of the total property shown.

This plot was prepared under my supervision John L. Hudson
 N.C. Reg. Surveyor No. L-3334



NO TO QUEENS RD
 S 87° 31' 30" W 125.00'


PROP PERM FROM CITY ESMT 4'
 N 87° 31' 30" E 125.00'

ACQUISITION BY CITY
 RECORDED IN DEED BOOK
 7053 - 259
 DATE 10-13-92

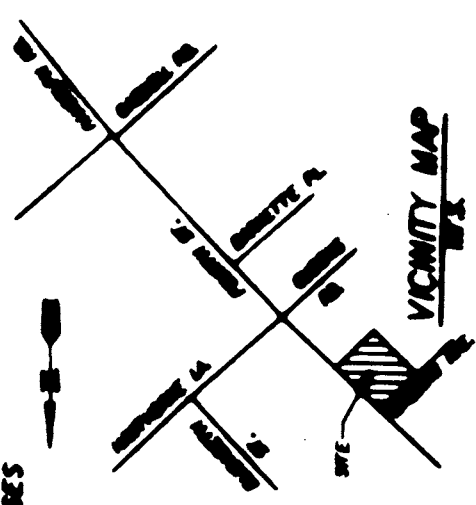
TOTAL PARCEL AREA=65753 SF (1500AC) (DEED)
 PERM DOWN GUY ESMT .75' .27 SF (00005 AC)
 PERM DOWN GUY ESMT .75' .27 SF (00005 AC)

(13)

E REED GASKIN
 DEED 4313-0478
 TAX CODE 125-118-04



TAX CODE 125-118-03
 DEED 3874-00
 OAK LEAF ENTERPRISES



PREPARED BY ELGAR SMITH ASSOCIATES, INC

CITY OF ENGINEERING DEPARTMENT		PLANNING/DEVELOPMENT/INFRASTRUCTURE INTERSECTION IMPROVEMENTS	
DATE JUNE 08 2011		PROPERTY OF E REED GASKIN TAX CODE 125-118-04	
DRAWN BY J. SMITH		SCALE 1" = 100'	

125-118-04