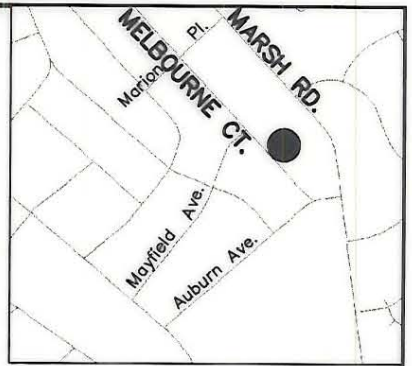



I, DAVID H. SNIDER, CERTIFY THAT THIS PLAT WAS PREPARED UNDER MY SUPERVISION AND THAT THE PLAT WAS PREPARED FOR THE PURPOSE OF ACQUISITION AND EASEMENTS ONLY, AND IS NOT INTENDED TO BE A BOUNDARY SURVEY OF PROPERTY SHOWN.

David H. Snider 01/13/03
 DAVID H. SNIDER, NC P.L.S. L-2942 DATE



VICINITY MAP
 NTS

STATE OF NORTH CAROLINA
 COUNTY OF MECKLENBURG

I, _____, REVIEW OFFICER OF MECKLENBURG COUNTY, CERTIFY THAT THE MAP OR PLAT TO WHICH THIS CERTIFICATION IS AFFIXED MEETS ALL STATUTORY REQUIREMENTS FOR RECORDING.

REVIEW OFFICER _____

DATE _____

LEGEND:

- IRON PIN FOUND.
- LINE SURVEYED _____
- LINE NOT SURVEYED _____
- PERM. DRAINAGE
- EASEMENT _____
- TEMP. CONSTRUCTION _____
- EASEMENT _____

LINE TABLE		
LINE	LENGTH	BEARING
L1	3.90	N30°16'57"E
L2	10.31	N45°35'54"W

147-063-14
 Mr and Mrs Larry Brewer
 DEED: 3237-0262
 614 Melbourne Ct

147-063-13
 Mr and Mrs John H Norwood
 DEED: 8972-0474
 620 Melbourne Ct

147-063-12
 David M Richardson
 DEED: 6403-0703
 626 Melbourne Ct

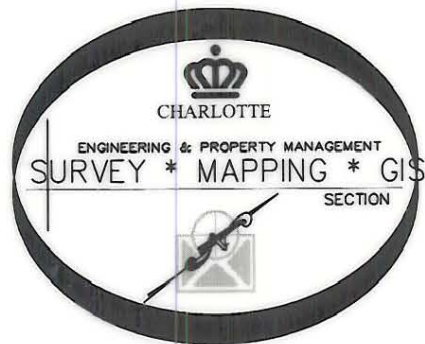
147-063-02
 Helen H Weisiger
 DEED: 1608-0030
 611 Greystone Rd

147-063-03
 Mr and Mrs Alex Morgan
 DEED: 3746-0930
 617 Greystone Rd

NOTE:

- 1) BEARINGS AND DISTANCES SHOWN IN PARENTHESES ARE BASED ON RECORDED MAP INFORMATION.
- 2) TOTAL AREA BY DEED 9,846 SQ.FT.
- 3) PERM. STORM DRAINAGE ESMNT. 2,299 SQ.FT.
- 4) TEMP. CONSTR. ESMNT. 868 SQ.FT.

PREPARED BY:
 CITY OF CHARLOTTE
 ENGINEERING & PROPERTY MANAGEMENT
 600 EAST FOURTH STREET
 CHARLOTTE, NC 28208
 704-336-2291



NC GRID NAD83

ACQUISITION BY CITY
 RECORDED IN DEED BOOK

14926-342
 DATE 3/4/2003

REVISIONS		JOB NO.
		671-96-719
		LAN#96719
		FILE NO.
		PLAT#
		SHEET
		1
		OF
		1

SCALE
 1"=30'
 DRAWN BY DBS
 DATE 01/10/2003

CHARLOTTE
 ENGINEERING & PROPERTY MANAGEMENT
 MARCH ROAD AREA
 STORM DRAINAGE IMPROVEMENTS
 PROPERTY OF:
 Mr & Mrs JOHN H NORWOOD
 CHARLOTTE, MECKLENBURG CO., NC
 CHECKED BY SURVEY SUPVR. *DNA*

147-063-13