


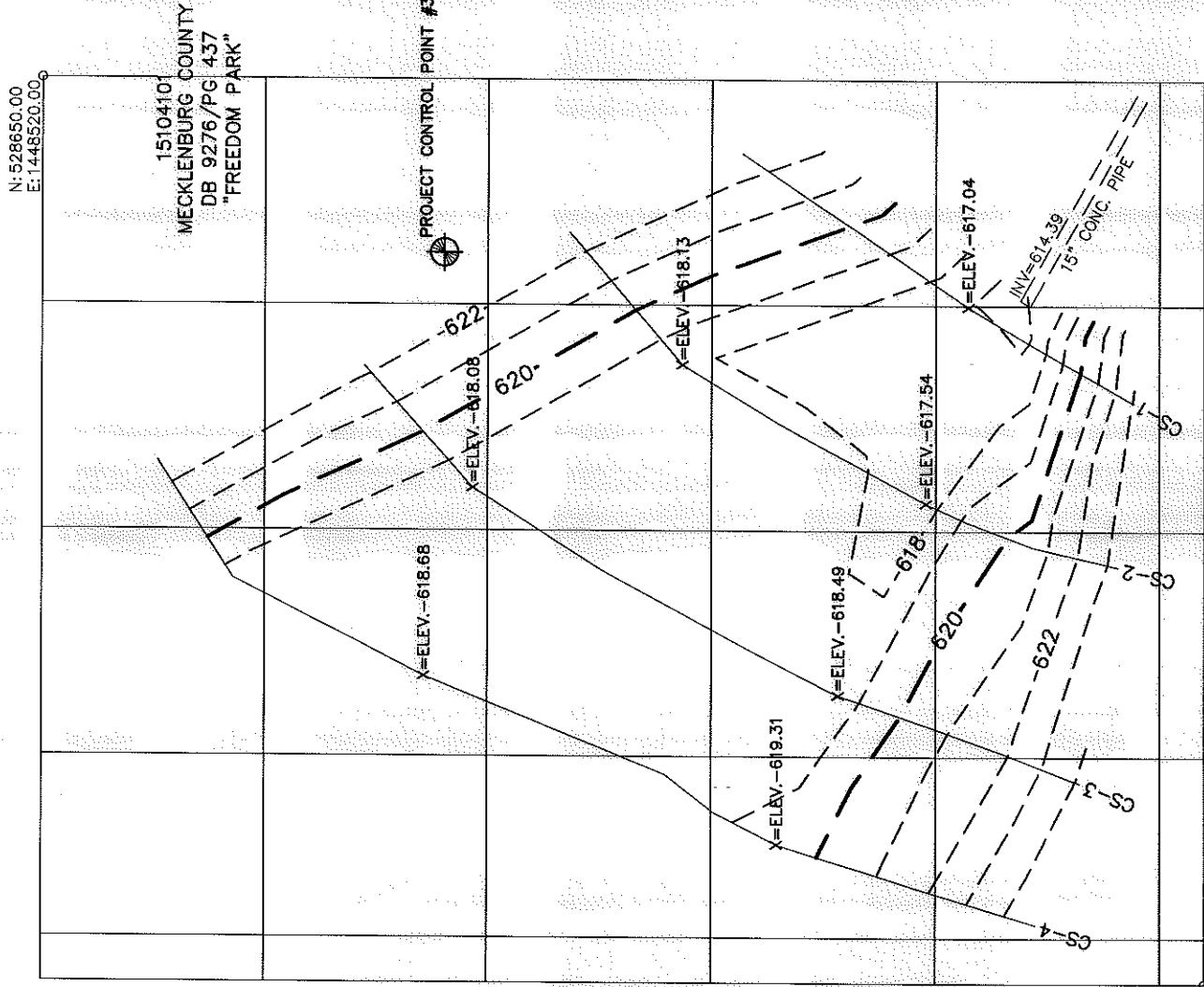
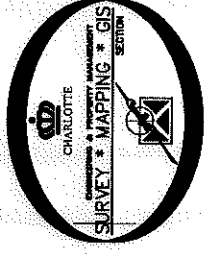
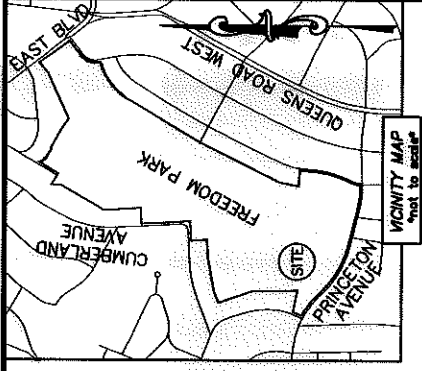
I, DAVID H. SNIDER, CERTIFY THAT THIS MAP WAS PREPARED UNDER MY SUPERVISION AND THAT THE MAP WAS PREPARED FOR THE PURPOSE OF A TOPOGRAPHIC SURVEY ONLY, AND IS NOT INTENDED TO BE A BOUNDARY SURVEY OF PROPERTY SHOWN.

*David H. Snider*  
 DAVID H. SNIDER, NC P.L.S. L-2942 DATE 3/11/15



NOTE:

- 1) CONTROL MONUMENT NCGS FREEDOM  
 N: 530,589.13 FEET, E: 1,449,627.76 FEET  
 ELEV. = 617.68'
- 2) PROJECT CONTROL POINT #3  
 N: 528,604.89 FEET, E: 1,448,500.74 FEET  
 ELEV. = 622.64'
- PROJECT CONTROL POINT #5  
 N: 529,237.55 FEET, E: 1,448,708.00 FEET  
 ELEV. = 622.33'
- 3) DATE OF FIELD SURVEY: 02-09-2015 AND 02-15-2015.



N: 528520.00  
 E: 1448420.00

LEGEND

- CONTOUR MAJOR
- CONTOUR MINOR
- CROSS-SECTION
- CONTROL POINT -- IRON WITH CAP

PREPARED BY:  
 CITY OF CHARLOTTE  
 ENGINEERING & PROPERTY MANAGEMENT DEPARTMENT  
 600 EAST FOURTH STREET  
 CHARLOTTE, NC 28202  
 704-336-2291




CHARLOTTE

ENGINEERING & PROPERTY MANAGEMENT DEPARTMENT		JOB NO. 671-11-019	SHEET 1
PRINCETON - SOMERSET STORM DRAINAGE IMPROVEMENTS		FILE NO. 151-041-01	OF 2
TOPOGRAPHIC SURVEY		OWNER: MECKLENBURG COUNTY	
DRAWN BY LG		CHARLOTTE, MECKLENBURG CO., NC	
DATE		CHECKED BY DHS SURVEY SUPVR.	

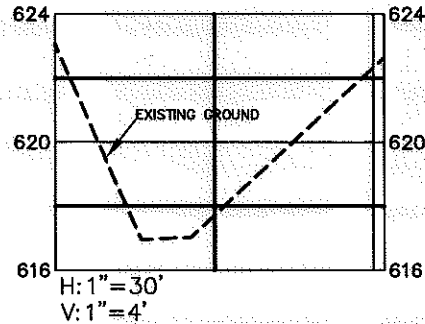
K:\AutoCad\En\_su-LD4\671-11-019\dwg\Princeton-SomersetC3D2013.dwg

I, DAVID H. SNIDER, CERTIFY THAT THIS MAP WAS PREPARED UNDER MY SUPERVISION AND THAT THE MAP WAS PREPARED FOR THE PURPOSE OF A TOPOGRAPHIC SURVEY ONLY, AND IS NOT INTENDED TO BE A BOUNDARY SURVEY OF PROPERTY SHOWN.

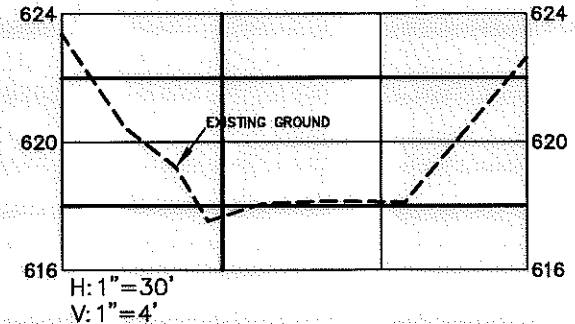
*David H. Snider* 3/16/15  
 DAVID H. SNIDER, NC P.L.S. L-2942 DATE



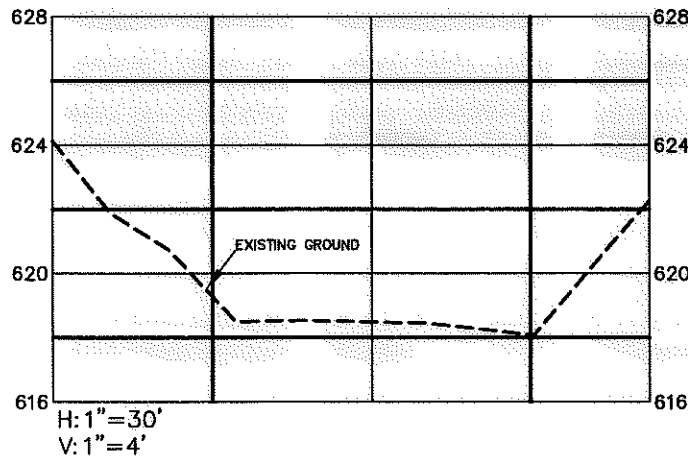
CROSS-SECTION: CS-1




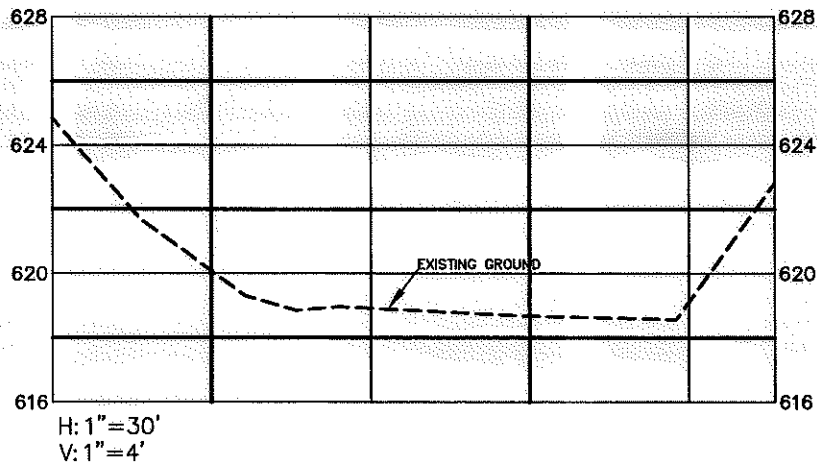
CROSS SECTION: CS-2



CROSS SECTION: CS-3



CROSS SECTION: CS-4



PREPARED BY:  
 CITY OF CHARLOTTE  
 ENGINEERING & PROPERTY MANAGEMENT DEPARTMENT  
 600 EAST FOURTH STREET  
 CHARLOTTE, NC 28202  
 704-336-2291

<b>CHARLOTTE</b> ENGINEERING & PROPERTY MANAGEMENT DEPARTMENT		
REVISIONS	PRINCETON-SOMERSET STORM DRAINAGE IMPROVEMENTS	JOB NO. 671-11-019
		FILE NO. 151-041-01
SCALE 1"=30'	X-SECTIONS	SHEET 2
DRAWN BY LG	OWNER: MECKLENBURG COUNTY CHARLOTTE, MECKLENBURG CO., NC	OF 2
DATE	CHECKED BY DHS SURVEY SUPVR. <i>DHS</i>	
K: \AutoCad\En_su-LD4\671-11-019\dwg\Princeton-SomersetCSD2013.dwg		