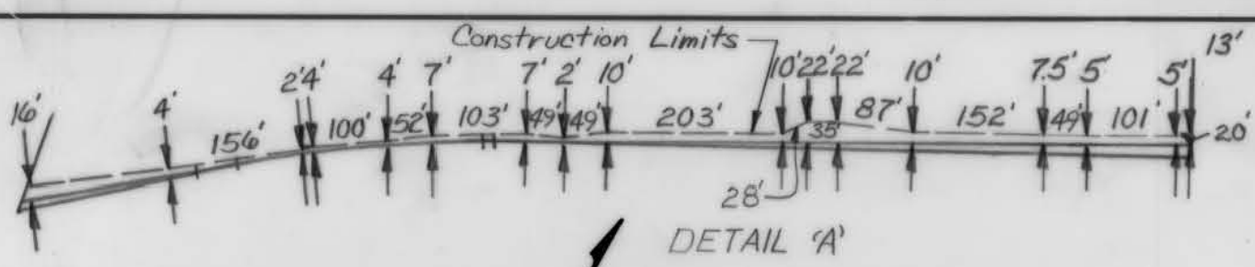

DETAIL 'A'



DETAIL 'C'

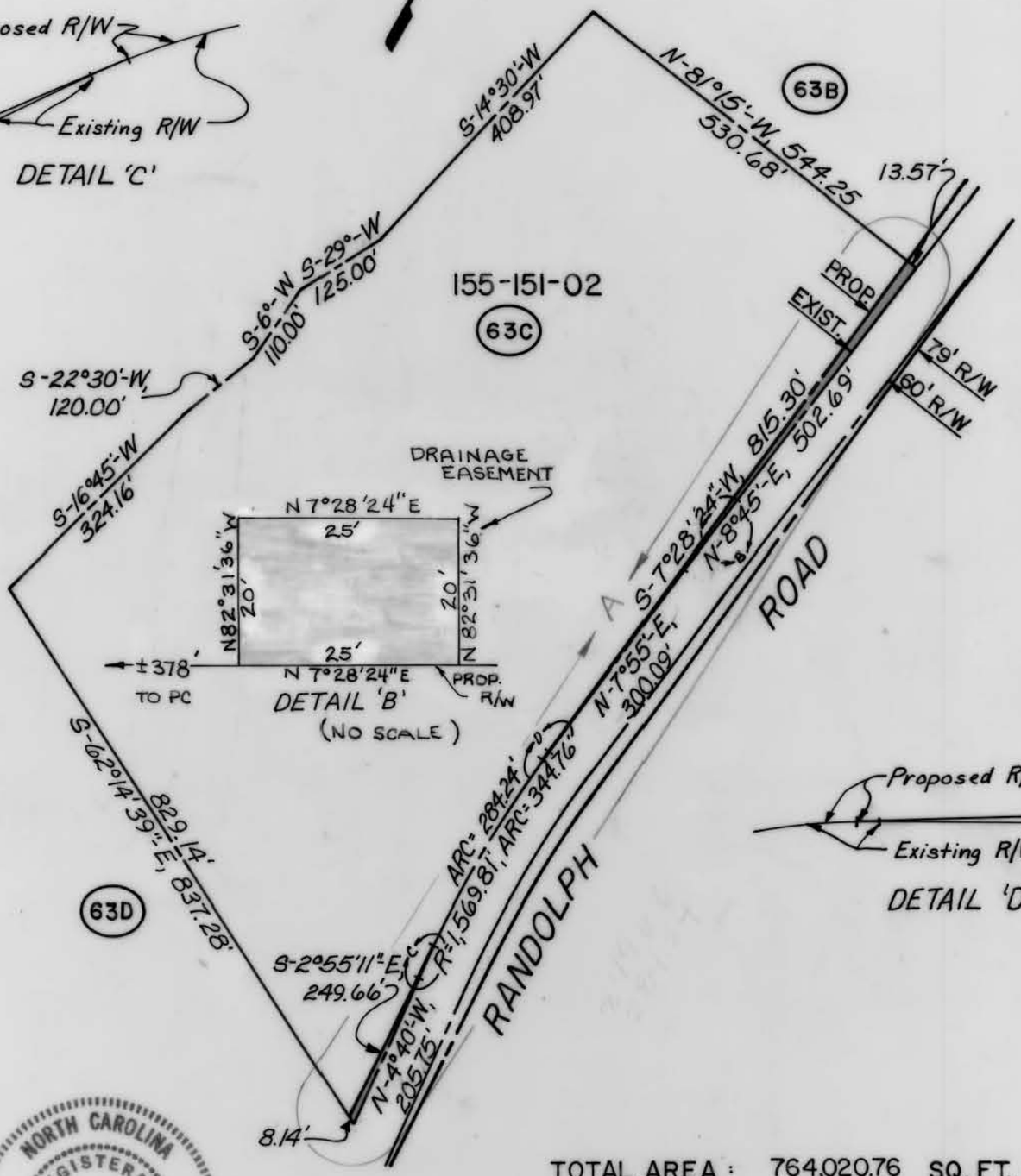

DETAIL 'D'

NORTH CAROLINA REGISTERED NO. 4617 ENGINEER FRANK H. GIESEN

TOTAL AREA :	764,020.76 17.540	SQ. FT. = ACRES
AREA TAKEN :	5,159.37 0.118	SQ.FT. = ACRES
AREA REMAINING :	758,861.39 17.422	SQ.FT. = ACRES

This Plat was prepared under my supervision

Frank H. Giesen
N. C. Reg. Engineer No. 4617

NOTE: Property corners shown circled were located by actual survey. Bearings are based on UNREC. MAP

155-151-02

CITY OF CHARLOTTE
NORTH CAROLINA
DEPARTMENT OF PUBLIC WORKS
ENGINEERING DIVISION

REVISIONS	PROPOSED R/W RANDOLPH ROAD PROJECT NO. 513-72-213	JOB NO. 73194 FILE NO. RW84
	PARCEL 63C	SHEET 63C
DRAWN BY: C.T.A. CHECKED BY S.A.G. CITY ENGINEER	DATE 3-25-74 SCALE 1"=200'	OF 119