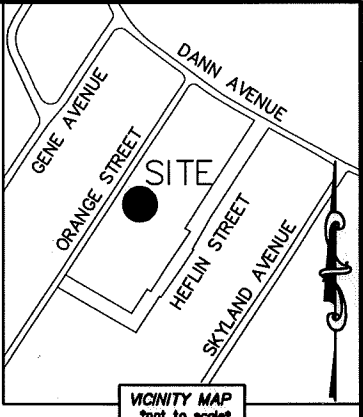



IRON PIN WITH CAP  
 NC GRID NAD 83 (2011)  
 N: 533,728.75 FEET  
 E: 1,460,672.59 FEET  
 CGF: 0.99984338

I, JACKIE W. BRIM, CERTIFY THAT THIS PLAT WAS PREPARED UNDER MY SUPERVISION AND THAT THE PLAT WAS PREPARED FOR THE PURPOSE OF ACQUISITION AND EASEMENTS ONLY, AND IS NOT INTENDED TO BE A BOUNDARY SURVEY OF PROPERTY SHOWN.

*Jackie W. Brim* 12-16-15  
 JACKIE W. BRIM, NC P.L.S. L-4348 DATE

- NOTE:
- 1) BEARINGS AND DISTANCE SHOWN IN PARENTHESIS ARE BASED ON RECORDED INFORMATION.
  - 2) COMPUTED PROJECT DISTANCE - \*
  - 3) TOTAL AREA 7,000 SQ.FT.
  - 4) TEMP. CONSTRUCTION EASEMENT 552 SQ.FT.
  - 5) SIDEWALK/UTILITY EASEMENT 362 SQ.FT.
  - 6) TOTAL AREA REMAINING 7,000 SQ.FT.

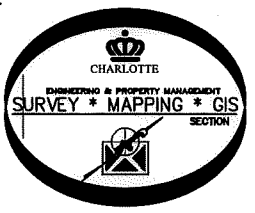


LINE TABLE		
LINE	LENGTH	BEARING
L1	48.17'	N 33°43'51" E
L2	3.11'	N 30°53'07" E
L3	7.57'	N 03°10'38" W
L4	32.22'	N 38°27'02" E
L5	12.68'	S 55°03'20" E
L6	7.90'	N 33°15'37" E

STATE OF NORTH CAROLINA  
 COUNTY OF MECKLENBURG

I, \_\_\_\_\_ REVIEW OFFICER OF MECKLENBURG COUNTY, CERTIFY THAT THE MAP OR PLAT TO WHICH THIS CERTIFICATION IS AFFIXED MEETS ALL STATUTORY REQUIREMENTS FOR RECORDING.

REVIEW OFFICER \_\_\_\_\_ DATE \_\_\_\_\_



**LEGEND**

- REBAR OR IRON PIN FOUND
- COMPUTED POINT
- PROPERTY LINES
- EXISTING RIGHT-OF-WAY
- TEMP. CONSTRUCTION EASEMENT
- SIDEWALK/UTILITY EASEMENT

PREPARED BY:  
 CITY OF CHARLOTTE  
 ENGINEERING & PROPERTY MANAGEMENT DEPARTMENT  
 600 EAST FOURTH STREET  
 CHARLOTTE, NC 28202  
 704-336-2291

**DB 31153-213**

<b>CHARLOTTE</b> ENGINEERING & PROPERTY MANAGEMENT DEPARTMENT		
REVISIONS	<b>GRIER HEIGHTS SIDEWALK</b>	JOB NO. PM51215005
		FILE NO. 157-012-40
SCALE 1"=20' 	PROPERTY OF OWNER: PARIS OSCAR HUNTLEY, JR.	SHEET 1
DRAWN BY LG	CHARLOTTE, MECKLENBURG CO., NC	OF 1
DATE	CHECKED BY JWB SURVEY SUPVR.	
K: \AutoCad\En_su-LD4\215005\dwg\GrierHeightsSidewalkC3D2013.dwg		