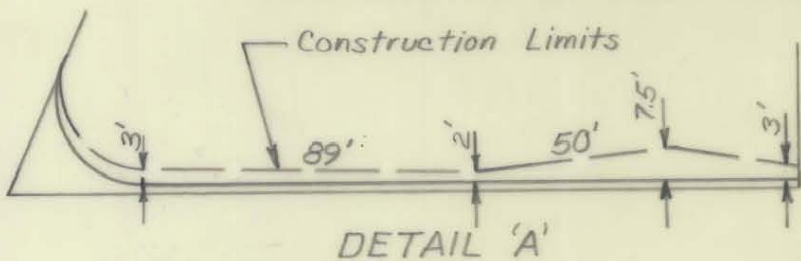
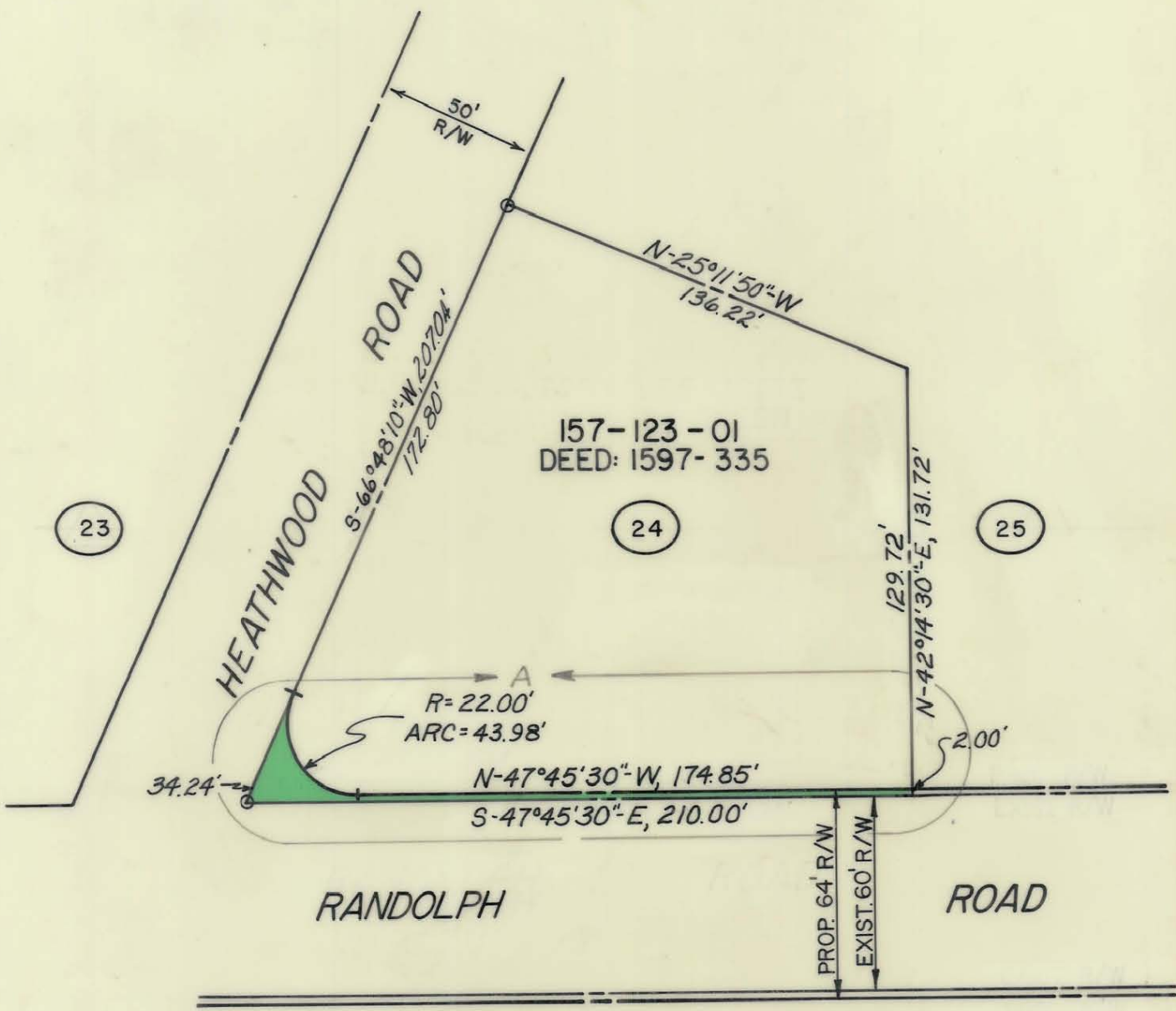


R/W ACQUISITION BY CITY

RECORDED IN DEED BOOK

3751-0605

DATE 11-20-75



This Plat was prepared under my supervision


Frank H. Giesen
N.C. Reg. Engineer No. 4617

TOTAL AREA: 27,934.96 SQ. FT. = 0.641 ACRES

AREA TAKEN: 688.57 SQ. FT. = 0.016 ACRES

AREA REMAINING: 27,246.39 SQ. FT. = 0.625 ACRES

NOTE: Property corners shown circled were located by actual survey. Bearings are based on DEED: 1597-335



CITY OF CHARLOTTE NORTH CAROLINA DEPARTMENT OF PUBLIC WORKS ENGINEERING DIVISION		
REVISIONS	PROPOSED R/W RANDOLPH ROAD PROJECT NO. 513-72-213 PARCEL 24	JOB NO. 73194
		FILE NO. RW-84
DRAWN BY: C.T.A.		SHEET 24
CHECKED BY: J.S.S.		OF 119
CITY ENGINEER	DATE 2-2-74	SCALE 1"=50'