

I CERTIFY THAT THIS MAP WAS DRAWN UNDER MY SUPERVISION FROM AN ACTUAL SURVEY MADE UNDER MY SUPERVISION. THAT THE DEEDS AND PLATS NOTED WERE USED AS REFERENCES. THAT THE BOUNDARIES NOT SURVEYED ARE INDICATED AS DRAWN FROM INFORMATION AS SHOWN; THAT THE RATIO OF PRECISION IS 1:10,000; AND THAT THIS MAP MEETS THE REQUIREMENT OF THE STANDARDS OF PRACTICE FOR LAND SURVEYING IN NORTH CAROLINA (21 NCAC 56.1600).

THIS 11th DAY OF MAY, 2011.

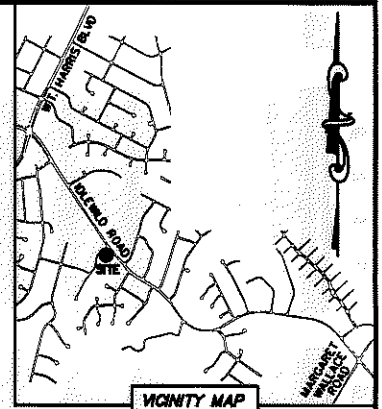

*David H. Snider*  
 DAVID H. SNIDER, NC P.L.S. L-2942

STATE OF NORTH CAROLINA  
 COUNTY OF MECKLENBURG

I, \_\_\_\_\_ REVIEW OFFICER OF MECKLENBURG COUNTY, CERTIFY THAT THE MAP OR PLAT TO WHICH THIS CERTIFICATION IS AFFIXED MEETS ALL STATUTORY REQUIREMENTS FOR RECORDING.

REVIEW OFFICER \_\_\_\_\_ DATE \_\_\_\_\_

- NOTE:  
 1) SUBJECT PROPERTY IS ZONED R4.  
 2) TOTAL AREA: 0.416 ACRES



NC ORD NAD 83/2011


27  
 16510103  
 SHANNON L. LoPRADE  
 DB 9178/PG 955  
 8500 IDLEWILD ROAD

28  
 16510102  
 JOSEPH REBELLO  
 DB 14700/PG 955  
 MB 1844/PG 651  
 8508 IDLEWILD ROAD

16510104  
 JOSE P. SANCHEZ  
 DB 24655/PG 695  
 3122 CRESTHILL DRIVE

16510159  
 PLYER CONSTRUCTION COMPANY  
 DB 4738/PG 691  
 CRESTHILL DRIVE

29  
 16510101  
 BARRY SCOTT PHILLIPS AND  
 WIFE CAROL MARIE PHILLIPS  
 DB 7966/PG 886  
 8520 IDLEWILD ROAD



**LEGEND**

REBAR OR IRON PIN FOUND	
#5 REBAR SET W/CAPS	
SUBJECT PROPERTY	
PROPERTY LINES	
EXISTING RIGHT-OF-WAY	
EXIST EASEMENTS	
WATER QUALITY BUFFER	

PREPARED BY:  
 CITY OF CHARLOTTE  
 ENGINEERING & PROPERTY MANAGEMENT  
 600 EAST FOURTH STREET  
 CHARLOTTE, NC 28202  
 704-336-2291

		<b>CHARLOTTE</b> ENGINEERING & PROPERTY MANAGEMENT
REVISIONS	<b>IDLEWILD ROAD WIDENING</b>	JOB NO. 512-03-011
	<b>BOUNDARY SURVEY</b>	FILE NO. 165-101-02
	OWNER: JOSEPH REBELLO	SHEET 1
	CHARLOTTE, MECKLENBURG CO., NC	OF 1
DRAWN BY LG	CHECKED BY DHS	SURVEY SUPR. <i>DHS</i>
DATE	K:\AUTOCAD\EN_SU-LD4\203011\dwg\IDLEWILD ROAD PLATS.DWG	