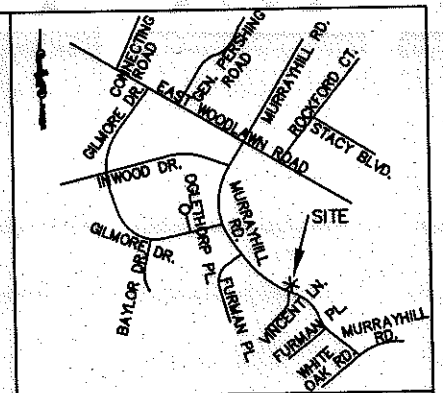


I, KENNETH M. GREEN, CERTIFY THAT THIS PLAT WAS PREPARED UNDER MY SUPERVISION AND THAT THE PLAT WAS PREPARED FOR THE PURPOSE OF EASEMENT ACQUISITION ONLY, AND IS NOT INTENDED TO BE A BOUNDARY SURVEY OF THE PROPERTY SHOWN HEREON.

**NOTES:**  
 BEARINGS AND DISTANCES SHOWN IN PARENTHESIS ARE BASED ON RECORDED MAP INFORMATION.  
 THIS PROPERTY MAY BE SUBJECT TO OTHER EASEMENTS EITHER RECORDED OR IMPLIED.  
 BOUNDARY INFORMATION TAKEN FROM COMPILED MECKLENBURG CO. PUBLIC RECORD INFORMATION.


I, \_\_\_\_\_ REVIEW OFFICER OF MECKLENBURG COUNTY CERTIFY THAT THE MAP OR PLAT TO WHICH THIS CERTIFICATION IS AFFIXED MEETS ALL STATUTORY REQUIREMENTS FOR RECORDING.

REVIEW OFFICER \_\_\_\_\_ DATE \_\_\_\_\_



VICINITY MAP NOT TO SCALE

*Kenneth M. Green*  
 KENNETH M. GREEN, PLS



NCGS MONUMENT  
 'KIMBRELL'  
 NC GRID COORDS  
 (NAD '83)  
 N=525,720.356  
 E=1,439,498.518

24  
 WANDA J. WOLLERMAN  
 DB 5871, PG 482  
 TAX ID# 171-011-24

CATHLEEN J. KAHLER  
 DB 06325, PG 219  
 TAX ID# 171-011-76

25  
 ESTHER D. ROUTH  
 DB 1830, PG 459  
 TAX ID# 171-011-25

26  
 KIRSTEN CHANTAL OBEROI  
 DB 22287, PG 301  
 TAX ID# 171-011-26

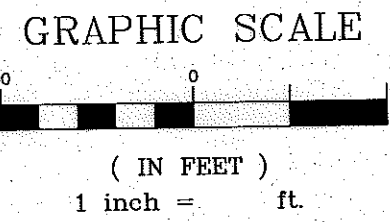
LINE TABLE		
LINE	LENGTH	BEARING
L1	5.01	N89°11'03"W
L2	25.51	N89°11'03"W
L2(DEED)	(31.61)	(N88°00'30"W)
L3	24.89	N04°48'28"E
L4	24.99	S32°39'30"E
L4(DEED)	(25.00)	(S31°42'00"E)
L5	20.91	S04°00'56"W

- LEGEND:**
- △ - MONUMENT FOUND
  - - PROPERTY LINE
  - R/W- - R/W LINE
  - e- - TEMPORARY CONSTRUCTION EASEMENT (TCE)
  - [Dotted Hatch] - TCE HATCH
  - SUE- - SIDEWALK/UTILITY EASEMENT
  - [Diagonal Hatch] - SIDEWALK/UTILITY EASEMENT HATCH
  - - - - ADJOINER
  - e- - EXISTING SEWER/STORM EASEMENT

10,933 SF TOTAL AREA BY PLAT  
 000 SF IN SIDEWALK/UTILITY EASEMENT  
 1,487 SF IN TEMP CONST ESMT  
 10,933 SF REMAINING

VINCENT LN.  
 (50' PUBLIC R/W)

CURVE TABLE						
CURVE	LENGTH	RADIUS	TANG	CHORD	BEARING	DELTA
C1	38.39	509.84	19.20	38.38	N86°55'59"W	4°18'51"
C1(DEED)	(38.39)	(509.84)				



**REVISION 1 NOTE:**  
 REVISED FOR CHANGE IN TEMPORARY CONSTRUCTION EASEMENT PER PBS&J

REV. 1 04-08-10 RJH PROJ. #1341.03

PREPARED BY:  
**R. Joe Harris & Associates, P.L.L.C.**  
 Engineering & Land Surveying  
 1698 W. HWY 160, SUITE 130, FORT MILL, SC, 29708  
 Phone: (803) 802-1799

 <b>CHARLOTTE.</b> ENGINEERING & PROPERTY MANAGEMENT	<b>EASEMENT ACQUISITION                  MURRAYHILL -                  WEDGEWOOD SIDEWALK                  PROJECT</b>	
	PROPERTY OF ESTHER D. ROUTH 5057 MURRAYHILL RD. CHARLOTTE, NC 28209 PID #171-011-25	
512-08-038 JOB NO.	1" = 40' SCALE	PARCEL 25 REV 1.DWG CAD FILE NAME
JSS PREPARED BY	10/21/09 DATE	SHEET 1 OF 1