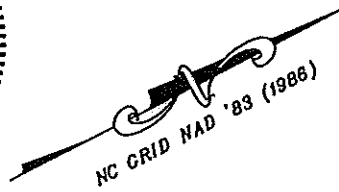



I, KENNETH M. GREEN, CERTIFY THAT THIS PLAT WAS PREPARED UNDER MY SUPERVISION AND THAT THE PLAT WAS PREPARED FOR THE PURPOSE OF EASEMENT ACQUISITION ONLY, AND IS NOT INTENDED TO BE A BOUNDARY SURVEY OF THE PROPERTY SHOWN HEREON.

NOTES:
 BEARINGS AND DISTANCES SHOWN IN PARENTHESIS ARE BASED ON RECORDED MAP INFORMATION.
 THIS PROPERTY MAY BE SUBJECT TO OTHER EASEMENTS EITHER RECORDED OR IMPLIED.
 BOUNDARY INFORMATION TAKEN FROM COMPILED MECKLENBURG CO. PUBLIC RECORD INFORMATION.

I, _____ REVIEW OFFICER OF MECKLENBURG COUNTY CERTIFY THAT THE MAP OR PLAT TO WHICH THIS CERTIFICATION IS AFFIXED MEETS ALL STATUTORY REQUIREMENTS FOR RECORDING.

Kenneth M. Green
 KENNETH M. GREEN, PLS

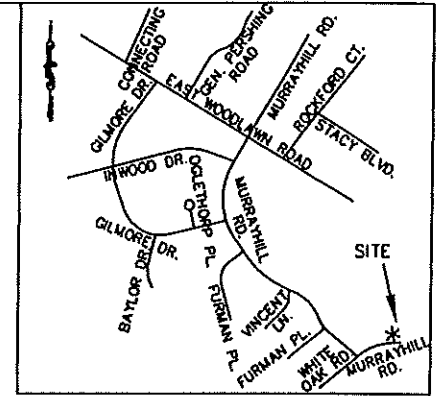


NCGS MONUMENT 'KIMBRELL'
 NC GRID COORDS (NAD '83)
 N=525,720.356
 E=1,439,498.518

42
 DARWIN K. JOHNSON AND WIFE, LISA G. JOHNSON
 DB 6438, PG 1
 TAX ID# 171-022-10

JOHN W. CURRY AND DATE WIFE, CYNTHIA BOYD CURRY
 DB 5332, PG 324
 TAX ID# 171-022-66

REVIEW OFFICER



VICINITY MAP NOT TO SCALE

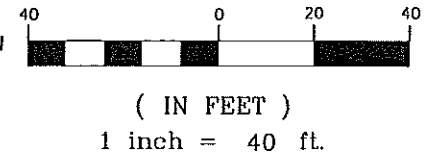
HENRY M. LANDIS, JR. AND WIFE, MARIE S. LANDIS
 DB 4291, PG 377
 TAX ID# 171-022-65

EX. ESMT PER MB 1844, PG 411

43
 ROBERT FOLEY
 DB 18194, PG 542
 TAX ID# 171-022-11

ERIC E. CRAIG (SINGLE) AND GINA LAWRENCE (SINGLE)
 DB 15662, PG 665
 TAX ID# 171-022-64

GRAPHIC SCALE



LEGEND:

- MONUMENT FOUND
- PROPERTY LINE
- R/W LINE
- TEMPORARY CONSTRUCTION EASEMENT (TCE)
- TCE HATCH
- ADJOINER
- EXISTING SEWER/STORM EASEMENT

16,788 SF TOTAL AREA BY PLAT
 1,598 SF IN TEMP CONST ESMT
 16,788 SF REMAINING

PREPARED BY:

R. Joe Harris & Associates, P.L.L.C.

Engineering & Land Surveying

1698 W. HWY 160, SUITE 130, FORT MILL, SC, 29708

Phone: (803) 802-1799

LINE TABLE		
LINE	LENGTH	BEARING
L1	16.68	N14°06'51"W

CURVE TABLE						
CURVE	LENGTH	RADIUS	TANG	CHORD	BEARING	DELTA
C1	72.74	329.88	36.52	72.59	S82°24'37"W	12°38'03"
C1(DEED)	(77.74)	(329.88)				
C2	5.00	170.66	2.50	5.00	S75°53'09"W	1°40'43"

REVISION 1 NOTE:
 REMOVED ALL REFERENCES OF SUE FROM MAP

REV. 1

02-17-11

RJH PROJ. #1341.03



EASEMENT ACQUISITION
 MURRAYHILL -
 WEDGEWOOD SIDEWALK
 PROJECT

PROPERTY OF
 ROBERT FOLEY
 5229 MURRAYHILL RD.
 CHARLOTTE, NC
 PID #171-022-11

512-08-038
 JOB NO.

1" = 40'
 SCALE

UAG
 PREPARED BY

10/23/09
 DATE

PARCEL 43.DWG
 CAD FILE NAME

SHEET
 OF
 1
 1

ACQUISITION BY 26469 222