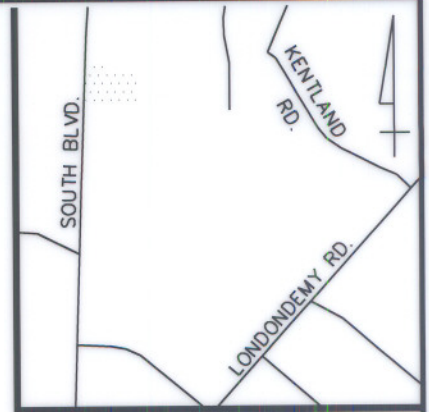



I, DAVID H. SNIDER, CERTIFY THAT THIS PLAT WAS PREPARED UNDER MY SUPERVISION AND THAT THE PLAT WAS PREPARED FOR THE PURPOSE OF ACQUISITION AND EASEMENTS ONLY, AND IS NOT INTENDED TO BE A BOUNDARY SURVEY OF PROPERTY SHOWN.

David H. Snider 5/17/06  
 DAVID H. SNIDER, NC P.L.S. L-2942 DATE



VICINITY MAP (NOT TO SCALE)


State of North Carolina  
 County of Mecklenburg

I, \_\_\_\_\_, Review Officer of Mecklenburg County, certify that the map or plat to which this certification is affixed meets all statutory requirements for recording.

Review Officer \_\_\_\_\_ Date \_\_\_\_\_

LINE TABLE					
LINE	LENGTH	BEARING	LINE	LENGTH	BEARING
L1	28.05	N02°01'40"E	L28	2.31	N01°56'07"E
L2	8.55	N02°01'40"E	L29	22.71	S87°42'08"E
L3	10.00	S88°00'23"E	L30	8.92	S02°17'52"W
L4	16.00	S88°00'23"E	L31	2.00	S23°23'20"W
L5	11.12	S88°00'23"E	L32	23.55	N66°36'40"W
L6	15.03	S05°19'00"W	L33	148.00	N01°56'07"E
L7	24.40	S01°59'37"W	L34	12.31	N01°56'07"E
L8	12.47	N88°00'23"W	L35	2.00	N01°56'07"E
L9	3.44	N88°00'23"W	L36	22.18	S87°20'50"E
L10	105.24	N88°00'23"W	L37	2.00	S02°39'10"W
L11	73.88	N88°00'23"W	L38	22.15	N87°20'50"W
L12	24.40	N01°59'37"E	L39	0.69	N01°56'07"E
L13	8.54	N02°01'40"E	L40	5.24	S88°00'23"E
L14	10.00	N88°03'41"W	L41	5.69	S25°38'08"W
L15	189.43	N01°57'20"E	L42	163.96	S01°49'23"W
L16	5.26	S05°19'00"W	L43	161.18	N01°46'38"E
L17	9.65	S01°36'47"W	L44	137.16	S87°58'09"E
L18	29.99	S88°00'23"E	L45	168.05	S14°31'36"E
L19	3.58	N01°45'23"E	L46	184.33	N87°59'57"W
L20	78.62	S87°51'31"E	L47	36.36	S00°27'35"W
L21	6.27	N02°08'29"E	L48	136.68	S14°32'57"E
L22	12.97	S88°00'23"E	L49	129.75	S87°12'20"E
L23	3.27	N88°00'23"W	L50	25.86	N88°04'05"W
L24	26.67	N88°00'23"W	L51	146.98	S07°18'37"W
L25	9.65	N01°56'07"E	L52	27.17	S88°00'23"E
L26	20.00	N01°56'07"E	L53	169.18	N01°45'23"E
L27	18.86	N01°56'07"E			

PREPARED BY:  
 CITY OF CHARLOTTE  
 ENGINEERING & PROPERTY  
 MANAGEMENT  
 600 EAST FOURTH STREET  
 CHARLOTTE, NC 28202  
 704-336-2291



REVISIONS		JOB NO.	
		299011	
		FILE NO.	
		9_	
		COMBIN.	
		SHEET	
		2	
		OF	
		2	

		CHARLOTTE ENGINEERING & PROPERTY MANAGEMENT	
		TYVOLA DRIVE STORM DRAINAGE IMPROVEMENT-PARCEL #9 SOUTH BLVD. MEDIAN-PARCEL #27	
SCALE 1"=1"		PROPERTY ACQUISITION	
		OWNER: HARRY C. YETT, JR. et al	
DRAWN BY DLB		CHARLOTTE, MECKLENBURG CO., NC	
DATE 5/17/06		CHECKED BY SURVEY SUPVR. <i>DLB</i>	