


189-032-45  
 JULIAN DON BLACKMON  
 MYRTLE W. BLACKMON  
 DB 3942-379  
 1524 RAMA RD.

NOTES:  
 1) BEARINGS AND DISTANCES SHOWN  
 IN PARENTHESES ARE BASED ON  
 RECORDED MAP INFORMATION.

I, DAVID H. SNIDER, CERTIFY THAT THIS PLAT WAS DRAWN UNDER MY SUPERVISION FROM AN ACTUAL FIELD SURVEY UNDER MY SUPERVISION. THAT THE DEEDS AND PLATS NOTED WERE USED AS REFERENCES. THAT THE BOUNDARIES NOT SURVEYED ARE CLEARLY INDICATED AS DRAWN FROM INFORMATION INDICATED, THAT THE RATIO OF PRECISION AS CALCULATED IS 1:10,000;

WITNESS MY ORIGINAL SIGNATURE, REGISTRATION NUMBER AND SEAL THIS 12 DAY OF DEC A.D., 2009

*David H. Snider*  
 DAVID H. SNIDER, NC P.L.S. L-2942 DATE



189-032-22  
 PHYLLIS E. FREY  
 DB 13054-110  
 1548 BARBERRY CT.

189-032-21  
 RICHARD E. KAHLER  
 AND WIFE  
 MARIA E. KAHLER  
 DB 10569-588  
 1539 BARBERRY CT.

TOTAL AREA: 15,365 SQ.FT.

189-032-46  
 KIM COLE  
 (MARRIED)  
 DB 25167-379  
 1518 RAMA RD.

TOTAL AREA: 17,075 SQ.FT.

189-032-47  
 NEAL S. MILLER  
 DB 9002-88  
 1512 RAMA RD.

189-032-20  
 BENJAMIN J. JACKLIN  
 ANGELA W. JACKLIN  
 DB 23966-434  
 1533 BARBERRY CT.

#3 REBAR FOUND

N23°59'32"W 57.61'

(N23°48'00"W 57.61')

(PUBLIC VARIABLE R/W)

RAMA RD.

N22°46'54"W 47.43'

(N22°35'20"W 47.43')

POINT HITS IN DRIVEWAY

1/2 PIPE FOUND

(N66°12'00"E 177.38')

(N66°12'00"E 177.35')

(N00°18'10"W 81.31')

(N65°37'55"E 3.83')

(N17°00'50"W 94.85')

(N17°27'35"W 40.41')

(S70°07'47"W 141.46')

LEGEND

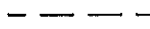
IRON PIN FOUND

CORNER SET AS DESCRIBED

CALCULATED POINT

LINES SURVEYED

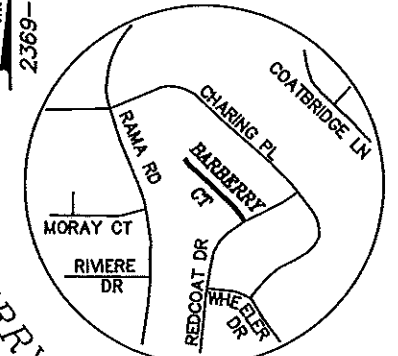
LINES NOT SURVEYED



PREPARED BY:  
 CITY OF CHARLOTTE  
 ENGINEERING DEPARTMENT  
 600 EAST FOURTH STREET  
 CHARLOTTE, NC 28202  
 704-338-2281

 CHARLOTTE ENGINEERING & PROPERTY MANAGEMENT		
REVISIONS	PROJECT: <b>BOUNDARY SURVEY</b>	JOB NO.
	FOR TAX PARCELS: 189-032-21 189-032-46	FILE No. 189-032-21 189-032-46
SCALE 1"=30'	DRAWN BY JPG	SHEET 1
DATE	CHECKED BY GAI SURVEY SUPR. <i>DHS</i>	OF 1

MAP 2369-143



VICINITY MAP  
 not to scale