

I, DAVID H. SNIDER, CERTIFY THAT THIS PLAT WAS PREPARED UNDER MY SUPERVISION AND THAT THE PLAT WAS PREPARED FOR THE PURPOSE OF ACQUISITION AND EASEMENTS ONLY, AND IS NOT INTENDED TO BE A BOUNDARY SURVEY OF PROPERTY SHOWN.

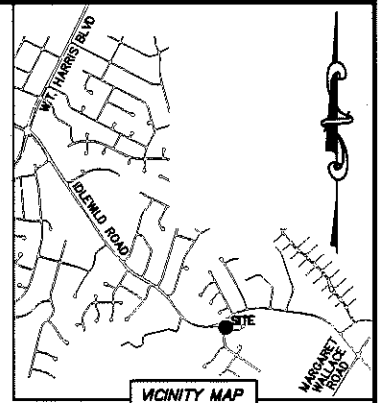

David H. Snider 11/3/11

DAVID H. SNIDER, NC P.L.S. L-2942 DATE

STATE OF NORTH CAROLINA
COUNTY OF MECKLENBURG

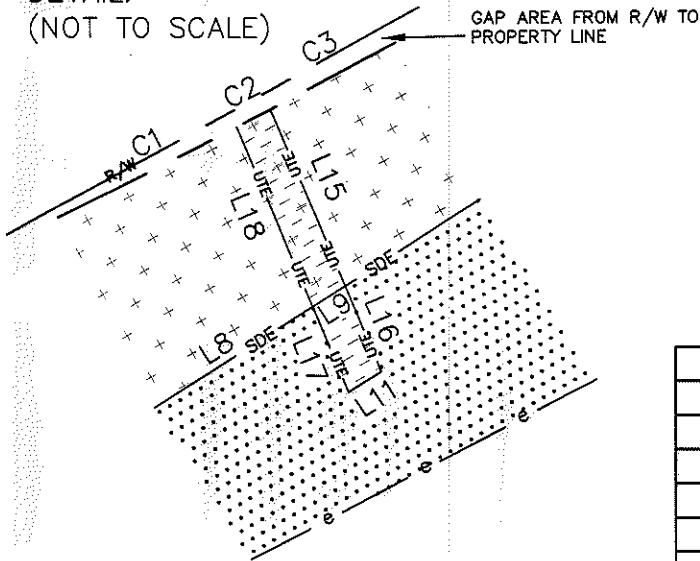
REVIEW OFFICER OF MECKLENBURG COUNTY,
CERTIFY THAT THE MAP OR PLAT TO WHICH THIS CERTIFICATION IS
AFFIXED MEETS ALL STATUTORY REQUIREMENTS FOR RECORDING.

REVIEW OFFICER DATE



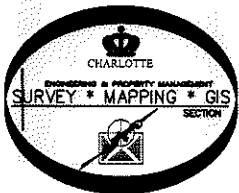
VICINITY MAP
"not to scale"

DETAIL:
(NOT TO SCALE)



LINE TABLE		
LINE	LENGTH	BEARING
(L1)	(15.34')	(S 58°54'30" W)
L2	15.25'	N 58°30'12" E
(L3)	(8.48')	(S 58°54'30" W)
L4	8.06'	N 58°22'15" E
(L5)	(34.88')	(S 61°25'41" W)
L6	35.30'	N 61°01'23" E
(L7)		(S 72°30'00" W)
L8	48.54'	N 57°17'36" E
L9	2.03'	N 57°17'36" E
L10	85.14'	N 62°29'19" E
L11	2.03'	N 57°46'21" E
L15	10.04'	S 22°48'22" E
L16	4.88'	S 22°48'22" E
L17	4.86'	S 22°48'22" E
L18	10.22'	S 22°48'22" E

CURVE TABLE		
CURVE	RADIUS & ARC	CHORD
C1	R=691.11 L=21.73'	N 63°15'59" E 21.73'
C2	R=691.11 L=2.01'	N 62°16'57" E 2.01'
C3	R=691.11 L=44.58'	N 60°21'05" E 44.57'
C4	R=20.00 L=7.41'	N 40°44'23" W 7.37'
C5	R=20.00 L=5.89'	N 21°53'31" W 5.87'
C6	R=20.00 L=19.18'	N 14°01'15" E 18.46'
C7	R=114.39 L=9.19'	N 51°13'34" W 9.19'



LEGEND

- REBAR OR IRON PIN FOUND
- COMPUTED POINT
- PROPERTY LINES
- EXISTING RIGHT-OF-WAY
- STORM DRAINAGE EASEMENT
- UTILITY EASEMENT
- TEMP. CONSTRUCTION EASEMENT
- TEMP. CONSTRUCTION EASEMENT
- STORM DRAINAGE EASEMENT
- UTILITY EASEMENT

PREPARED BY:
CITY OF CHARLOTTE
ENGINEERING & PROPERTY MANAGEMENT
600 EAST FOURTH STREET
CHARLOTTE, NC 28202
704-336-2291

CHARLOTTE ENGINEERING & PROPERTY MANAGEMENT		
REVISIONS	IDLEWILD ROAD WIDENING	JOB NO. 512-03-011
11-07-2011-change utility easement		FILE NO. 193-031-10
DRAWN BY LG	PROPERTY ACQUISITION OWNER: ELIZA J. SHANGO CHARLOTTE, MECKLENBURG CO., NC	SHEET 2
DATE	CHECKED BY DHS SURVEY SUPVR. <i>DHS</i>	OF 2
K:\AUTOCAD\EN_SU-LD4\203011\dwg\IDLEWLD ROAD PLATS.DWG		