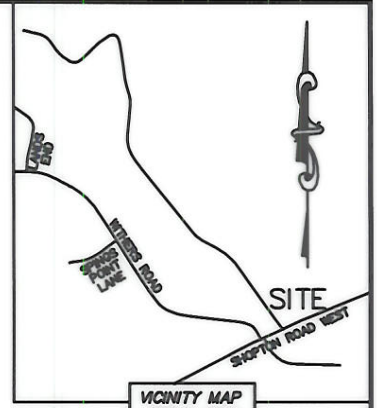



I, DAVID H. SNIDER, CERTIFY THAT THIS PLAT WAS PREPARED UNDER MY SUPERVISION AND THAT THE PLAT WAS PREPARED FOR THE PURPOSE OF ACQUISITION AND EASEMENTS ONLY, AND IS NOT INTENDED TO BE A BOUNDARY SURVEY OF PROPERTY SHOWN.

*David H. Snider 8/29/07*  
 DAVID H. SNIDER, NC P.L.S. L-2942 DATE



STATE OF NORTH CAROLINA  
 COUNTY OF MECKLENBURG

I, \_\_\_\_\_ REVIEW OFFICER OF MECKLENBURG COUNTY, CERTIFY THAT THE MAP OR PLAT TO WHICH THIS CERTIFICATION IS AFFIXED MEETS ALL STATUTORY REQUIREMENTS FOR RECORDING.

REVIEW OFFICER \_\_\_\_\_ DATE \_\_\_\_\_  
 19956114  
 CRESCENT RESOURCES INC  
 DB 3146/PG 165  
 SHOPTON ROAD

19956188  
 EDWARD SCOTT NORMAN  
 DB 17847/PG 306  
 11532 SHOPTON ROAD

19956101  
 EDWARD C. NORMAN AND  
 WIFE GERALDINE ABERNATHY NORMAN  
 DB 7618/PG 465  
 11522 SHOPTON ROAD

19921152  
 ROBERT MORTON HESS TRUST  
 DB 14019/PG 184  
 11512 SHOPTON ROAD

19921123  
 HANNAH J. CRAIGHILL  
 DB 911/PG 426  
 10237 WITHERS ROAD

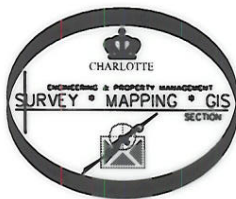
19921127  
 HANNAH J. CRAIGHILL  
 DB 3256/PG 157  
 10335 WITHERS ROAD

19956398  
 STOWE CREEK  
 HOMEOWNERS ASSOCIATION  
 DB 13258/PG 22  
 5505 STOWE DERBY DRIVE

19956104  
 CAREY D. WILSON JR  
 AND NELLIE WILSON  
 DB 1589/PG 612  
 SHOPTON ROAD

19956102  
 MORNINGSTAR UNITED METHODIST CHURCH  
 DB 18068/PG 877  
 SHOPTON ROAD

- NOTE:
- 1) BEARINGS AND DISTANCE SHOWN IN PARENTHESIS ARE BASED ON RECORDED INFORMATION.
  - 2) TOTAL AREA 700,072 SQ.FT.
  - 3) TEMPORARY CONSTRUCTION EASEMENT 10,660 SQ.FT.
  - 4) FEE SIMPLE 23,540 SQ.FT.
  - 5) TOTAL AREA REMAINING 676,532 SQ.FT.
  - 6) THIS IS PART OF THE NSRSP PROJECT ACQUIRING 35' PUBLIC R/W.



LEGEND

- REBAR OR IRON PIN FOUND
- #5 REBAR SET
- COMPUTED POINT
- PROPERTY LINES
- TEMP. CONSTRUCTION EASEMENT
- FEE SIMPLE
- TEMP. CONSTRUCTION EASEMENT
- FEE SIMPLE ACQUIRED

PREPARED BY:  
 CITY OF CHARLOTTE  
 ENGINEERING & PROPERTY MANAGEMENT  
 600 EAST FOURTH STREET  
 CHARLOTTE, NC 28202  
 704-336-2291

		CHARLOTTE ENGINEERING DEPARTMENT
REVISIONS	SHOPTON ROAD IMPROVEMENT PROJECT	
	PROPERTY ACQUISITION OWNER: MORNINGSTAR UNITED METHODIST CHURCH CHARLOTTE, MECKLENBURG CO., NC	
SCALE 1"=200'	JOB NO. 512-07-043 FILE NO. 199-561-02 SHEET 1 OF 2	
DRAWN BY LG	CHECKED BY DHS SURVEY SUPV. <i>DHS</i>	
DATE	K: \AUTOCAD\en-su-ld4\207043\DWG\PLAT 22.DWG	

ACQUIRED IN DEED BOOK 23039 PAGE 740 DATED 11-09-07