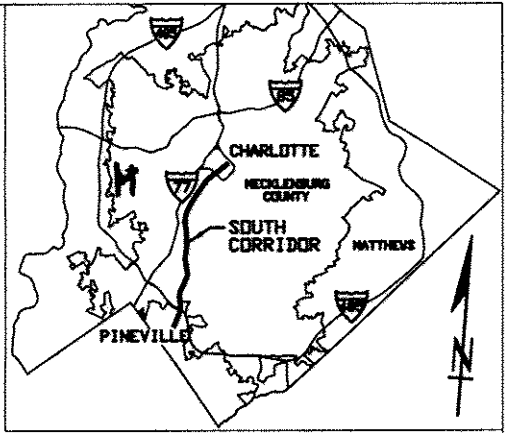


LANCE INC
8500 SOUTH BLVD.
DB 01931 PG 188
TAX # 20521107

INSET A
SEE SHEET 2
AUTON
DB 3058 PG 486
TAX # 20521106



VICINITY MAP
NOT TO SCALE

AUTON
DB 5148
PG 649
TAX
#20521105


CITY OF CHARLOTTE
8700 SOUTH BLVD.
DB 06799 PG 891
TAX # 20521104

P-039/T-37/T-38/T-44
TCE-731.1/TCE-731.2
SONOCO PAPERBOARD
GROUP LLC
8800 SOUTH BLVD.
DB 9536 PG 241
TAX # 20521103
DB 3180 PG 243
TAX # 20521102

INSET B
SEE SHEET 3

TP-IP
N=503626.05
E=1437418.59
(GROUND COORD)

I, LAWRENCE J. WHITAKER, CERTIFY THAT THIS PLAT WAS PREPARED UNDER MY SUPERVISION AND THAT THE PLAT WAS PREPARED FOR THE PURPOSE OF ACQUISITION AND EASEMENTS ONLY, AND IS NOT INTENDED TO BE A BOUNDARY SURVEY OF PROPERTY SHOWN.



DATE 08-25-05
L.S. T-4538

2.18 ACRES
TAX#20521102

THE NORRIS FAMILY LP
8900 SOUTH BLVD.
DB 08865 PG 926
TAX # 20521101

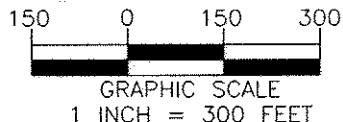
AREA OF THE PARCELS
20521102 AND 20521106
REMAINING AFTER PROPERTY
ACQUISITION
598,576 SQ. FT.
13.740 ACRES

AREA ACQUIRED FROM PROPERTY OWNER (FEE SIMPLE)	AREA TO BE ACQUIRED BY QUIT CLAIM DEED OUTSIDE CRUMP RD. R/W
159,400 SQ. FT. 3.659 ACRES	162,695 SQ. FT. 3.735 ACRES
TOTAL AREA OF TEMP. CONST. EASEMENTS	AREA OF CRUMP RD. R/W TO BE ACQUIRED
69,147 SQ. FT. 1.587 ACRES	92,907 SQ. FT. 2.133 ACRES
TOTAL AREA FROM NOTE 6 20521102 & 03	AREA OF CRUMP RD. R/W TO BE ACQUIRED BY QUIT CLAIM DEED
1,089,701 SQ. FT. 25.016 ACRES	3,413 SQ. FT. 0.078 ACRES

TOTAL AREA OF P.D.E.
3,456 SQ. FT. 0.079 ACRES
TOTAL AREA OF UTILITY EASEMENT
233 SQ. FT. 0.005 ACRES

SEE PAGE 2, 3 AND 4 FOR TITLE NOTES AND TABLES.

TP-IP
N=502283.89
E=1436805.51
(GROUND COORD)



LEGEND

- — — — — LINES NOT SURVEYED
- - - - - RIGHT OF WAY
- REBAR SET
- PROPERTY CORNER FOUND
- △ GEODETIC MONUMENT
- CP COMPUTED POINT
- NSR NORFOLK SOUTHERN RAILWAY
- CITY CITY OF CHARLOTTE
- ▨ AREA ACQUIRED FROM PROPERTY OWNER (FEE SIMPLE)
- ▨ AREA ACQUIRED BY QUIT CLAIM DEED
- ▨ TEMPORARY CONSTRUCTION EASEMENT (T.C.E.)
- ▨ UTILITY EASEMENT (2FT. X 22FT.)
- ▨ PERMANENT DRAINAGE EASEMENT (P.D.E.)
- ▨ AREA TO BE ACQUIRED FOR CRUMP ROAD R/W
- ▨ AREA TO BE ACQUIRED FOR CRUMP ROAD R/W BY QUIT CLAIM DEED

STATE OF NORTH CAROLINA
COUNTY OF MECKLENBURG

I, _____, Review Officer of Mecklenburg County, certify that the map or plat to which this certification is attached meets all statutory requirements for recording.

Review Officer _____

Date _____



CHARLOTTE
ENGINEERING AND PROPERTY MANAGEMENT

REVISIONS
05-25-04 BKE
06-04-04 BKE
07-30-04 MEF
08-02-04 MEF
08-18-04 BKE
09-30-04 BKE
06-16-05 BKE
08-08-05 BKE
DRAWN BY: CRH/REL
CHECKED BY: MEF

SOUTH CORRIDOR
LRT PROJECT

PROPERTY ACQUISITION:
SONOCO PAPERBOARD
GROUP LLC
CHARLOTTE, MECKLENBURG CO., NC

JOB NO.	512-01-078
FILE NO.	
SHEET	1
OF	4



Survey Prepared By
5200 77 CENTER DRIVE, SUITE 500
CHARLOTTE, NORTH CAROLINA 28217
704-522-7275

SURVEY SUPVR. MEF

DATE: 1-6-03 SCALE: 1" = 300'

RECORDED IN DEED
 19285-841 09-01-05
 19285-852 09-01-05