
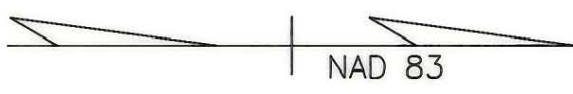
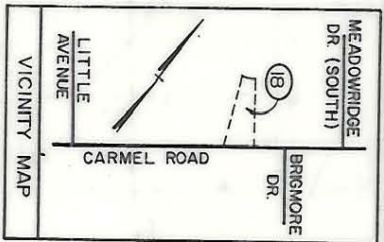


DANNY KIMBRELL McGINNIS et ux
DB 5662 PG 148
TM 209-311-62

MARY B. BEATY
DB 7542 PG 334
TM 209-311-64

L1	S 46° 27' 57" W	25.00'	CHD	70.04'	RAD
L2	N 50° 25' 47" E	12.31'	ARC	224.89'	
L3	N 50° 25' 47" E	2.00'			
L4	N 50° 25' 47" E	27.06'			
L5	N 46° 19' 06" E	95.50'			
L6	N 43° 26' 00" W	13.80'			
L7	N 43° 26' 00" W	6.00'			
L8	S 43° 26' 00" E	6.00'			
L9	S 43° 26' 00" E	13.94'			
L10	N 46° 34' 00" E	5.87'			
C1	N 63° 35' 48" E	69.76'	CHD		



PREPARED BY:
TGS Engineers
Suite 203, North Building
Raleigh, North Carolina
Phone (919) 851-7144

(1) This plot was prepared under my supervision.
Date: 5-8-95
N.C. Registered Land Surveyor No. L-2974

(2) This map was prepared for the purpose of acquiring fee simple, right-of-way and/or an easement only and is not intended to be a boundary survey of property shown.

<p>CHARLOTTE ENGINEERING DEPARTMENT</p>		JOB NO.	512-88-
		FILE NO.	123
<p>CARMEL ROAD WIDENING PROJECT</p>		SHEET	18
<p>PROPERTY OF CHARLES G. JENKINS et ux</p>		OF	137
REVISIONS	DATE	SCALE	1" = 50'
DEC. 10, 1993			
JAN 21, 1994			
APRIL 12, 1994			
DRAWN BY: ELW			
CHECKED BY: WEW			

209-311-63