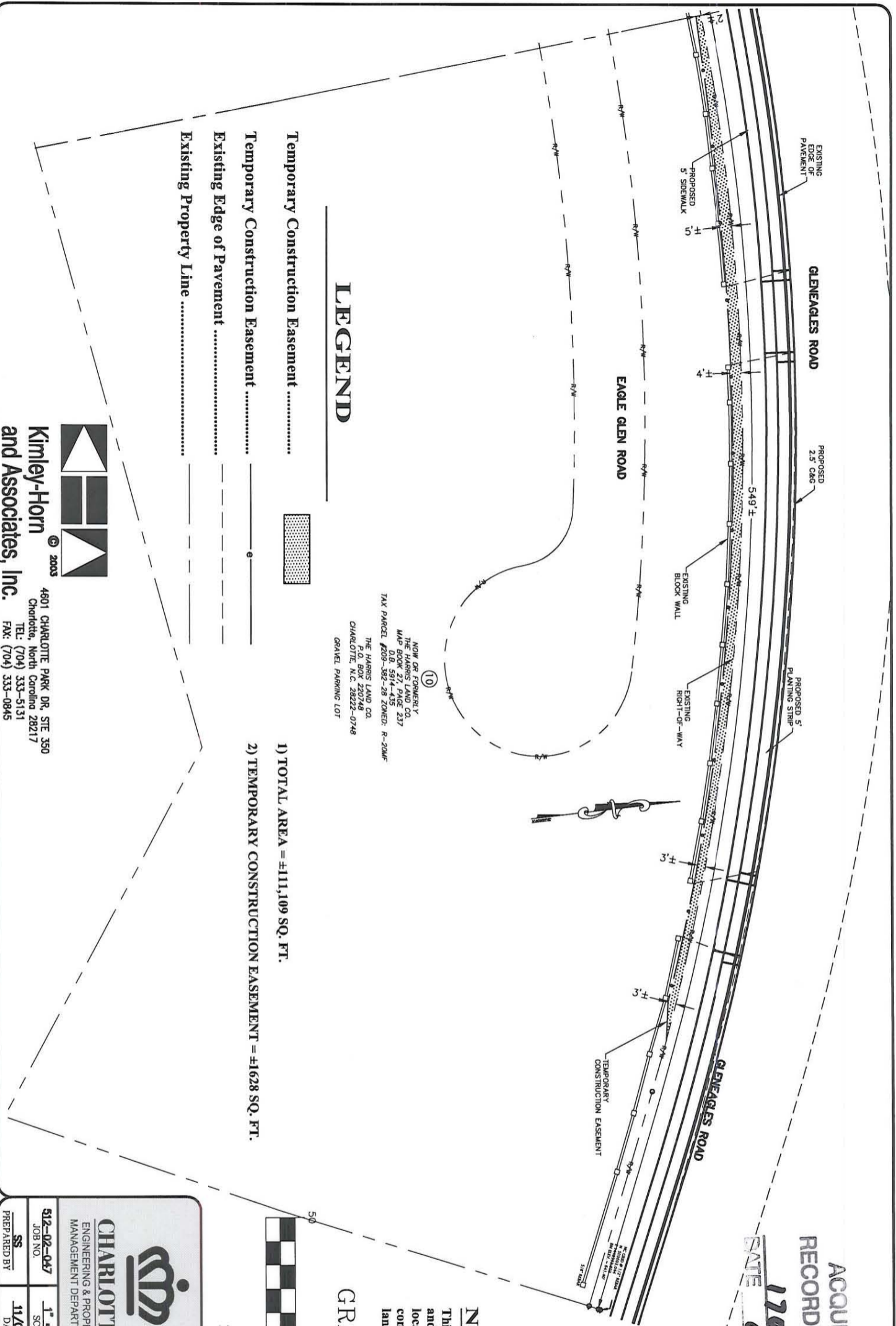



ACQUISITION BY CITY
 RECORDED IN DEED BOOK
 17013-300
 DATE 04-07-04



Note:
 This map is not a certified survey and has not been reviewed by a local government agency for compliance with any applicable land development regulations.


GRAPHIC SCALE



LEGEND

- Temporary Construction Easement
- Temporary Construction Easement
- Existing Edge of Pavement
- Existing Property Line

Kimley-Horn and Associates, Inc.
 © 2003
 4601 CHARLOTTE PARK DR, STE 350
 Charlotte, North Carolina 28217
 TEL: (704) 333-5131
 FAX: (704) 333-0845

 CHARLOTTE ENGINEERING & PROPERTY MANAGEMENT DEPARTMENT		THE HARRIS LAND CO. P.O. BOX 220748 CHARLOTTE, N.C. 28222	
		TAX ID# 209-382-28 D.B. 5914 - PG. 435	
512-02-047 JOB NO. SS PREPARED BY	1" = 50' SCALE 11/04/03 DATE	015016\037\CADD\015016028PLATS.DWG CAD FILE PATH	

209-382-28