


- REFERENCES:
1. ELECTRONIC DESIGN PLANS BY KIMLEY-HORN & ASSOCIATES.
  2. DEED AND TAX RECORDS AS SHOWN HEREON.



GNA DESIGN ASSOCIATES, Inc.

428 East Fourth Street  
Suite 408 (704) 373-1907  
Charlotte, NC 28202

Surveying • Landscape Architecture • Civil Engineering

LINE	LENGTH	BEARING
L1	21.73	N66°33'44"W
L2	392.04	N66°33'44"W
L3	22.62	S11°59'24"W
L4	17.93	S64°13'10"E
L5	23.03	S63°46'23"E
L6	27.24	S74°07'51"E
L7	48.03	S77°40'23"E
L8	49.86	S77°12'49"E
L9	50.17	S77°21'39"E
L10	49.52	S77°32'42"E
L11	50.11	S77°09'59"E
L12	51.34	S77°07'55"E
L13	52.31	S76°52'24"E
L14	49.23	S76°00'18"E
L15	50.48	S74°31'38"E
L16	50.09	S72°44'24"E
L17	50.88	S72°43'12"E
L18	12.18	N23°24'40"E
L19	7.41	S11°59'24"W
L20	0.12	S32°24'16"E
L21	13.02	S32°24'16"E
L22	61.04	S77°19'39"E
L23	2.00	S74°58'15"E
L24	15.01	N74°35'50"W
L25	87.32	S65°48'35"E
L26	18.66	N23°24'40"E
L27	13.20	S32°27'02"E
L28	232.18	S77°19'39"E
L29	24.78	N88°29'25"E
L30	29.34	S80°21'32"E
L31	0.66	N15°01'45"E
L32	2.00	S74°58'06"E
L33	0.47	S15°01'45"W
L34	12.46	N80°21'32"W
L35	41.51	N16°33'48"W
L36	29.93	S71°56'49"W
L37	60.74	N15°40'49"W
L38	25.77	S72°04'30"E
L39	51.40	S64°05'19"E
L40	49.95	S69°04'22"E
L41	50.28	S70°58'06"E
L42	50.19	S69°59'16"E
L43	50.33	S72°58'15"E
L44	28.44	S69°53'30"E
L45	37.95	S71°16'24"E

LINE	LENGTH	BEARING
L46	11.19	S54°10'13"W
L47	18.23	S51°06'39"W
L48	17.03	S45°53'06"W
L49	14.58	S43°29'47"W
L50	17.81	S37°56'35"W
L51	36.65	S29°17'16"W
L52	21.41	N60°36'38"W
L53	18.34	N59°39'36"W
L54	45.71	N12°40'15"E
L55	13.68	N23°23'47"W
L56	10.99	N24°51'39"W

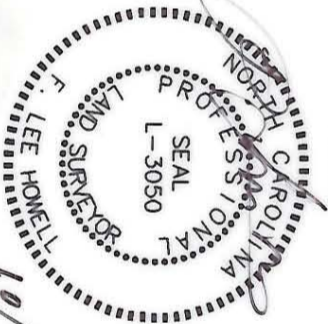
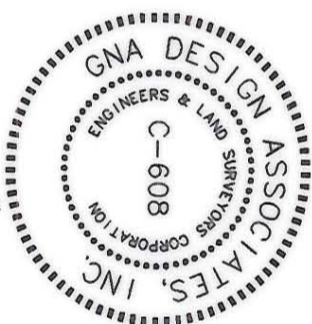
- SURVEYOR'S NOTES:
1. NORTH ORIENTATION AND GRID TIE BASED ON DESIGN SURVEY BY US ON THIS PROJECT DATED 3/17/01.
  2. UTILITIES AND IMPROVEMENTS NOT SHOWN HEREON.
  3. TITLE INFORMATION NOT SUPPLIED BY CLIENT AND FULL TITLE REPORTS NOT ACQUIRED BY US.
  4. THESE PARCELS SUBJECT TO EASEMENTS AND RESTRICTIONS OF RECORD.
  5. THIS MAP IS INVALID UNLESS IT BEARS THE ORIGINAL SEAL AND SIGNATURE OF THE SURVEYOR.

CURVE	CENTRAL ANGLE	RADIUS	TANGENT	CHORD	CHORD BEARING	LENGTH
C1	30°27'04"	150.41	40.94	79.00	N28°01'12"W	79.94
C2	18°34'38"	150.41	24.60	48.55	N03°30'21"W	48.77
C3	84°14'13"	25.00	22.78	33.68	S36°56'28"E	36.95
C4	2°30'38"	1976.00	43.30	86.57	S78°34'57"E	86.58
C5	28°18'39"	921.90	232.51	450.91	N80°42'20"W	455.53
C6	1°33'51"	997.00	1.14	2.29	N79°13'08"W	2.29
C7	13°05'17"	994.25	118.45	235.24	N72°21'32"W	235.79
C8	21°45'27"	906.50	174.21	342.17	N76°41'19"W	344.23
C9	10°46'00"	2077.08	195.73	389.74	S71°56'44"E	390.31
C10	4°59'52"	2130.09	92.96	185.74	S68°01'06"E	185.80
C11	2°55'30"	250.54	6.40	12.79	N65°26'36"W	12.79
C12	0°29'20"	3344.74	14.27	28.54	N67°07'41"W	28.54
C13	0°41'00"	1712.47	10.21	20.42	S67°01'51"E	20.42
C14	0°16'40"	6075.51	14.73	29.47	S66°33'01"E	29.47
C15	0°23'33"	3045.27	10.43	20.86	N66°56'27"W	20.86
C16	0°13'58"	4932.74	10.02	20.03	N66°55'12"W	20.03
C17	0°09'07"	11593.43	15.35	30.70	N67°06'45"W	30.70
C18	0°47'39"	1933.07	13.40	26.79	N67°35'07"W	26.79
C19	0°56'20"	1383.21	11.33	22.66	S67°30'47"E	22.67
C20	0°37'42"	1892.92	10.38	20.76	S66°43'46"E	20.76
C21	0°26'45"	3760.16	14.63	28.80	S66°11'32"E	28.80
C22	0°26'33"	3727.40	14.40	28.80	S65°44'53"E	28.80
C23	0°37'16"	1893.84	10.26	20.53	N65°50'14"W	20.53
C24	0°12'09"	6079.93	10.75	21.50	N66°14'56"W	21.50
C25	0°09'28"	10019.52	13.80	27.59	S66°16'17"E	27.59
C26	0°14'43"	5384.58	11.52	23.04	S66°04'11"E	23.04
C27	2°20'44"	5235.00	107.16	214.28	S76°09'17"E	214.30
C28	0°16'50"	5235.00	12.82	25.63	S74°49'11"E	25.63
C29	8°42'19"	5235.00	398.46	794.63	S70°09'45"E	795.39
C30	19°50'44"	130.64	22.85	45.02	N00°51'53"W	45.25
C31	5°06'30"	5235.00	233.53	466.59	S71°57'40"E	466.74

RECORDED IN DEED BOOK

14739-521  
1-28-03

REVISIONS:  
1.) 10/31/02 REVISED PER CITY'S REVIEW AND COMMENT



**CITY OF CHARLOTTE**  
ENGINEERING AND PROPERTY MANAGEMENT

**GLENEAGLES ROAD**  
**BAR HARBOR LANE TO BALLENTYNE COURT**

GNA PROJECT # 52141

FIELD BOOK: 09/02

SURVEYED BY: GNA DESIGN

DRAWN BY: GNA

CHECKED BY: FLH

SURVEY SUPR.:

DEED BOOK 2437

TAX PARCEL NO. 209-561-01

PAGE 571

DATE 10/29/02

SCALE: 1"=50'

JOB NO. 512-03-006

FILE NO.

SHEET 5 OF 5

209-561-01