


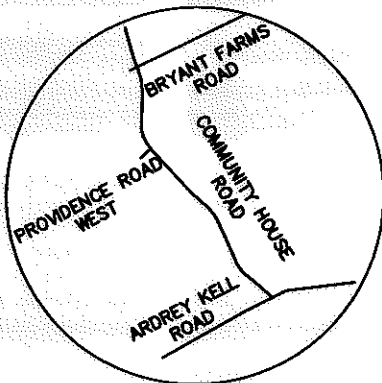
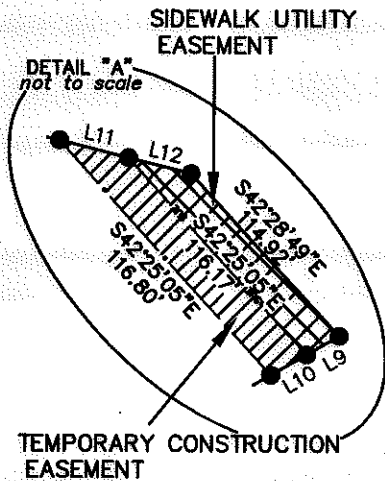

State of North Carolina
County of Mecklenburg

Review Officer of Mecklenburg County, certify that the map or plat to which this certification is affixed meets all statutory requirements for recording.

Review Officer _____ Date _____

I, DAVID H. SNIDER, CERTIFY THAT THIS PLAT WAS PREPARED UNDER MY SUPERVISION AND THAT THE PLAT WAS PREPARED FOR THE PURPOSE OF ACQUISITION AND EASEMENTS ONLY, AND IS NOT INTENDED TO BE A BOUNDARY SURVEY OF PROPERTY SHOWN.

David H. Snider 9/1/11
DAVID H. SNIDER, NC P.L.S. L-2942 DATE



PREPARED BY:
CITY OF CHARLOTTE
ENGINEERING DEPARTMENT
600 EAST FOURTH STREET
CHARLOTTE, NC 28208
704-336-2291

LEGEND

- IRON PIN FOUND
- CALCULATED POINT
- TRAVERSE POINT
- SIDEWALK / UTILITY EASEMENT
- TEMPORARY CONSTRUCTION EASEMENT
- LINE SURVEYED
- LINE NOT SURVEYED

NOTE:

- 1) BEARINGS AND DISTANCES SHOWN IN PARENTHESES ARE BASED ON RECORDED MAP INFORMATION.
- 2) TOTAL AREA 24,200 SQ.FT.
- 3) TEMPORARY CONSTRUCTION EASEMENT 58 SQ.FT.
- 4) SIDEWALK UTILITY EASEMENT 123 SQ.FT.
- 5) AREA REMAINING 24,200 SQ.FT.
- 6) SUBJECT PROPERTY REFLECTS DEED 5674-254 AND RESOLUTION BOOK 40-894.

CURVE TABLE				
CURVE	LENGTH	RADIUS	CHORD BRG	CHORD
C1	95.15	444.79	N59°22'56"W	94.97

LINE TABLE		
LINE	BEARING	LENGTH
L1	S60°01'25"W	8.45
L2	S29°55'34"E	33.55
L3	N40°18'35"W	37.45
L4	N40°18'35"W	26.77
L5	S76°11'31"E	42.80
L6	S30°55'59"E	26.23
L7	S76°11'31"E	41.76
L8	N31°22'36"W	16.01
L9	S60°01'25"W	1.15
L10	S60°01'25"W	0.51
L11	S76°11'31"E	0.90
L12	S76°11'31"E	1.80

		CHARLOTTE ENGINEERING DEPARTMENT	
REVISIONS REVISED 8/17/11 FOR TCE AND SUE. REVISED 8/29/11 FOR OWNER'S NAME SCALE 1" = 100' 100' DRAWN BY JEH DATE		COMMUNITY HOUSE ROAD FARM TO MARKET OWNER: LOWER PROVIDENCE COMMUNITY HOUSE F/K/A PROVIDENCE WOMEN'S CLUB TAX CODE: 22901118 CHARLOTTE, MECKLENBURG CO., NC	
JOB NO. 512-07-011		FILE NO. 229-011-18	
SHEET 1		OF 1	
CHECKED BY JB		SURVEY SUPVR. <i>DN</i>	

LOWER PROVIDENCE COMMUNITY HOUSE F/K/A PROVIDENCE WOMEN'S CLUB
TAX ID: 22901118
COMMUNITY HOUSE ROAD
DEED: 5674-254

HAM HOLDINGS, LLC, A NORTH CAROLINA LIMITED LIABILITY COMPANY
TAX ID: 22904136
9829 PROVIDENCE ROAD
DEED: 21466-779

HAM HOLDINGS, LLC, A NORTH CAROLINA LIMITED LIABILITY COMPANY
TAX ID: 22901101
9829 PROVIDENCE ROAD
DEED: 22193-773

NANYUAN JIANG AND KAI JIANG
TAX ID: 22901644
9533 LINDEN TREE LANE
DEED: 17798-441
MAP BOOK: 40-463

CITY TP #16
N 472,724.19
E 1,452,658.90
TP PK
CGF=0.99984774

WILLIAM PATTERSON TRUSTEES FOR THE PROVIDENCE COMMUNITY HOUSE ROAD
9609 ROS PROPERTIES, LLC, LIMITED LIABILITY COMPANY
TAX ID: 2290191495
COMMUNITY HOUSE ROAD
DEED: 14961-495
MAP BOOK: 38-99

MECKLENBURG COUNTY, A POLITICAL SUBDIVISION OF THE STATE OF NORTH CAROLINA
TAX ID: 22904137
COMMUNITY HOUSE ROAD
DEED: 13865-710

COMMUNITY HOUSE ROAD (VARIABLE PUBLIC RIGHT OF WAY)
AN UNINCORPORATED COMMUNITY HOUSE ROAD
DEED: 22574-085

THE PROVIDENCE WOMAN'S CLUB ASSOCIATION
COMMUNITY HOUSE ROAD
DEED: 22574-085