


I, DAVID H. SNIDER, CERTIFY THAT THIS PLAT WAS PREPARED UNDER MY SUPERVISION AND THAT THE PLAT WAS PREPARED FOR THE PURPOSE OF ACQUISITION AND EASEMENTS ONLY, AND IS NOT INTENDED TO BE A BOUNDARY SURVEY OF PROPERTY SHOWN.

*David H. Snider* 2/14/06  
 DAVID H. SNIDER, NC P.L.S. L-2942 DATE



NC GRID NAD '83

STATE OF NORTH CAROLINA  
 COUNTY OF MECKLENBURG

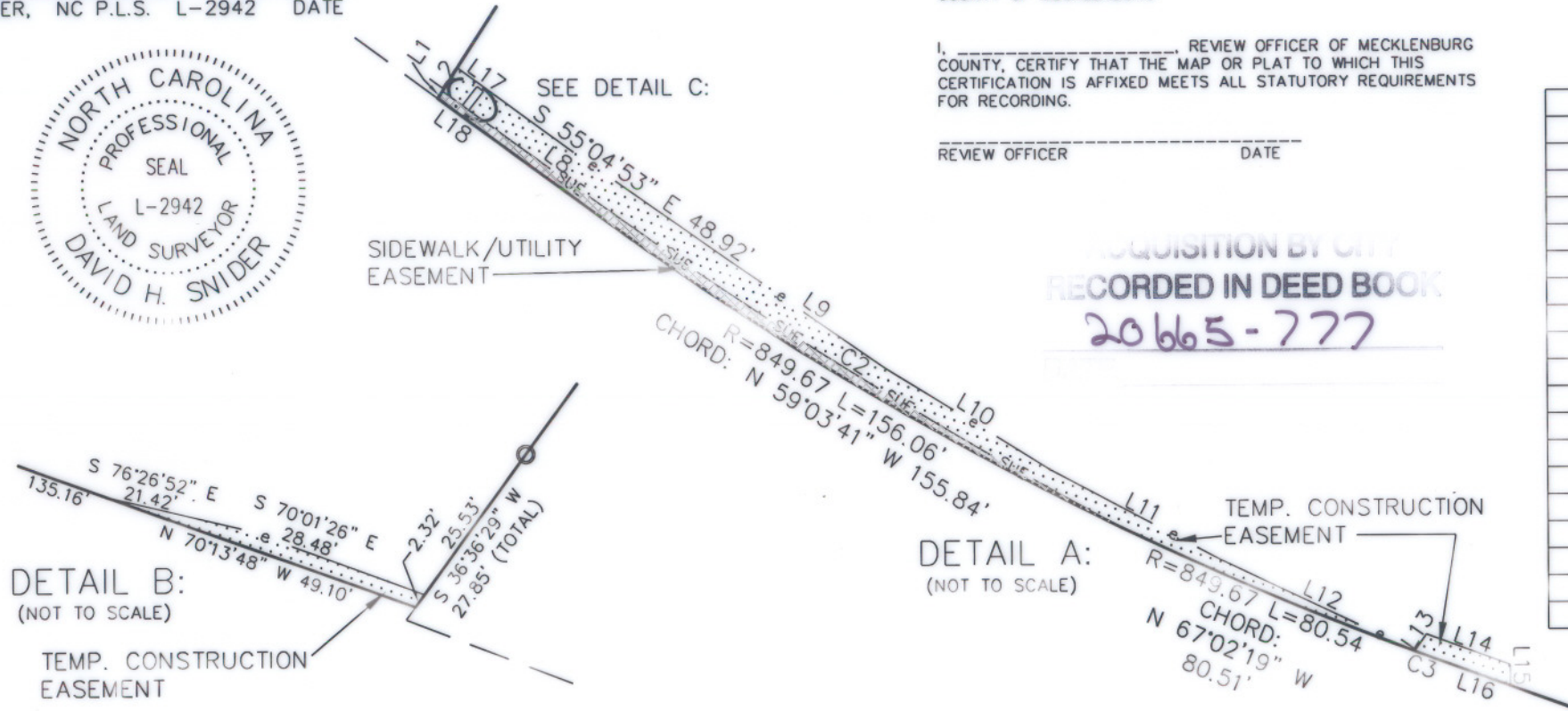
I, \_\_\_\_\_ REVIEW OFFICER OF MECKLENBURG COUNTY, CERTIFY THAT THE MAP OR PLAT TO WHICH THIS CERTIFICATION IS AFFIXED MEETS ALL STATUTORY REQUIREMENTS FOR RECORDING.

REVIEW OFFICER \_\_\_\_\_ DATE \_\_\_\_\_

CURVE TABLE		
CURVE	RADIUS & LENGTH	CHORD
C2	R=1156.50 L=157.66	S 58°05'50" E 157.54
C3	R=849.67 L=7.06	S 69°59'32" E 7.06


LINE TABLE		
LINE	LENGTH	BEARING
L1	2.18	N 33°11'42" E
L2	6.96	N 33°11'42" E
L3	6.21	S 54°11'31" E
L4	6.06	N 38°32'21" E
L5	2.00	S 51°44'49" E
L6	5.98	S 38°32'21" E
L7	2.00	S 54°11'31" E
L8	37.44	S 54°11'31" E
L9	48.58	S 55°16'13" E
L10	48.60	S 58°28'33" E
L11	48.52	S 62°12'13" E
L12	54.14	S 64°38'09" E
L13	5.15	N 34°44'52" E
L14	22.72	S 70°13'56" E
L15	5.31	S 00°18'50" W
L16	18.76	N 70°13'48" W
L17	34.39	S 53°50'46" E
L18	47.45	N 53°47'59" W

ACQUISITION BY CITY  
 RECORDED IN DEED BOOK  
 20665-777



LEGEND

- IRON PIN FOUND
- PROPERTY LINES
- TEMP. CONSTRUCTION EASEMENT
- SIDEWALK/UTILITY EASEMENT
- UTILITY EASEMENT



PREPARED BY:  
 CITY OF CHARLOTTE  
 ENGINEERING & PROPERTY MANAGEMENT  
 600 EAST FOURTH STREET  
 CHARLOTTE, NC 28202  
 704-336-2291

**CHARLOTTE**  
 ENGINEERING DEPARTMENT

REVISIONS	GALLOWAY ROAD AT MALLARD CREEK ROAD IMPROVEMENTS	JOB NO. 512-05-004
		FILE NO. 029-682-30
DRAWN BY L.G.	PROPERTY ACQUISITION OWNER: WEST P. HUNTER, JR. AND WIFE, BRENDA R. HUNTER CHARLOTTE, MECKLENBURG COUNTY, NC	SHEET 2
		OF 2
DATE 02-09-2006	CHECKED BY _____ SURVEY SUPVR. <i>DHS</i>	

K: \AUTOCAD\en\_su-ld4\205004\dwg\PLAT-5.dwg