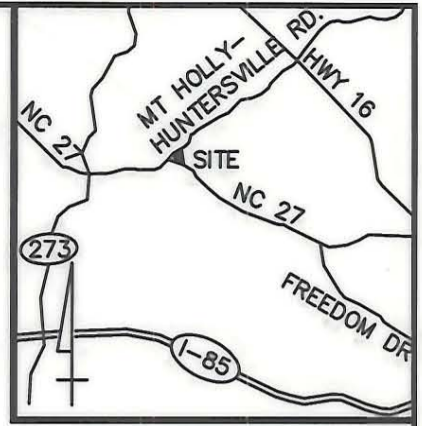



I, DAVID H. SNIDER, CERTIFY THAT THIS PLAT WAS PREPARED UNDER MY SUPERVISION AND THAT THE PLAT WAS PREPARED FOR THE PURPOSE OF ACQUISITION ONLY, AND IS NOT INTENDED TO BE A BOUNDARY SURVEY OF PROPERTY SHOWN.

David H. Snider 8/26/03
 DAVID H. SNIDER, NC P.L.S. L-2942 DATE



VICINITY MAP (NOT TO SCALE)

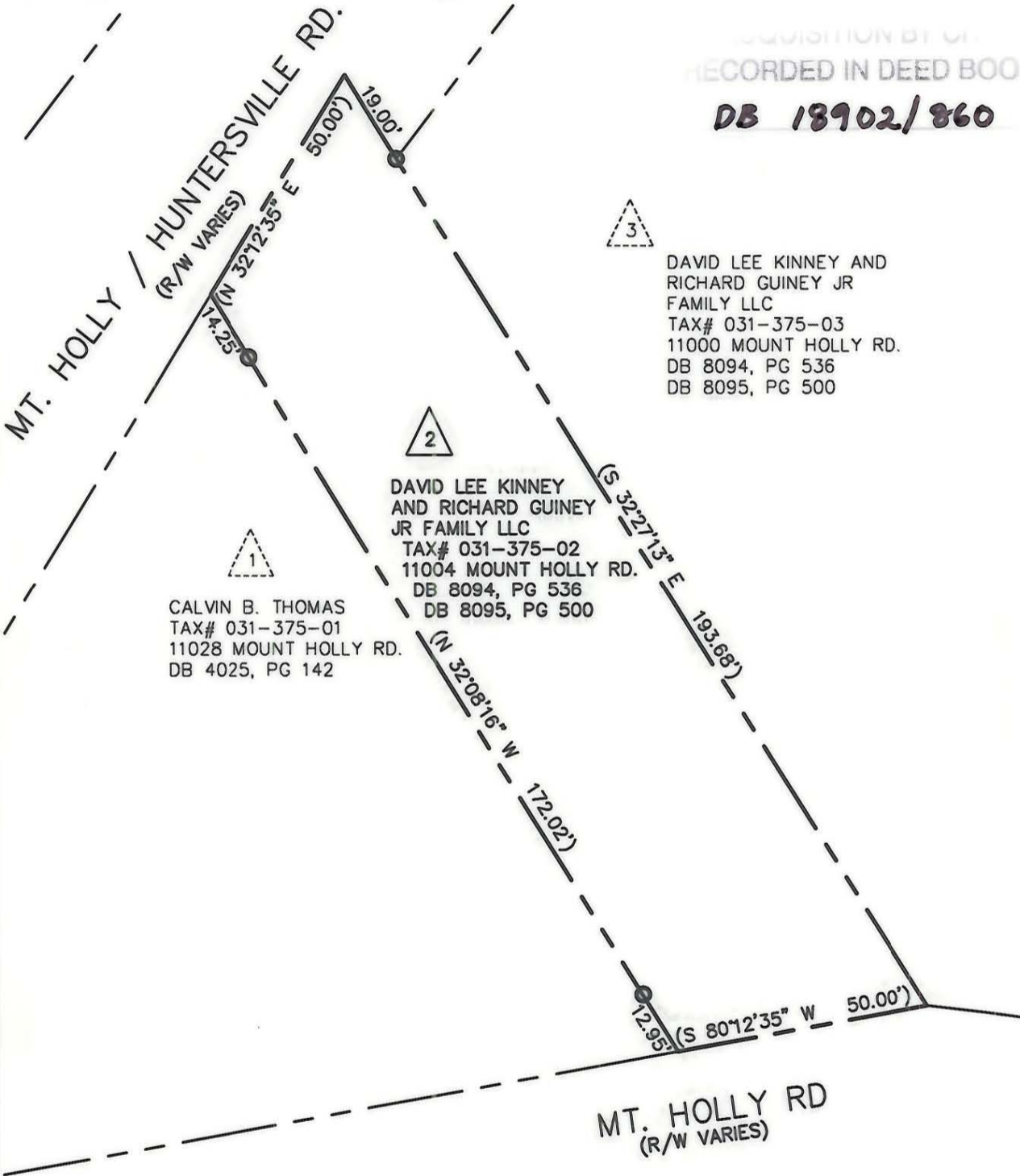
State of North Carolina
 County of Mecklenburg

I, _____, Review Officer of Mecklenburg County, certify that the map or plat to which this certification is affixed meets all statutory requirements for recording.

Review Officer _____ Date _____

ACQUISITION BY CITY
 RECORDED IN DEED BOOK

DB 18902/860



LEGEND

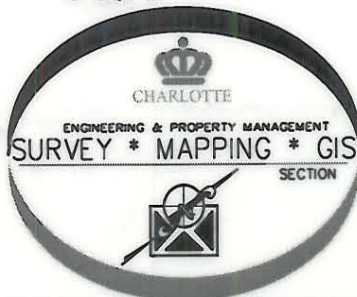
NOTE:

- 1) LINES HEREON ARE SHOWN PER RECORD DOCUMENTS.
- 2) TOTAL AREA 8783 SQ.FT.
- 3) AREA ACQUIRED 8783 SQ.FT.
- 4) AREA REMAINING 0 SQ.FT.

IRON PIN FOUND

DB 8094, PG 536

PREPARED BY:
 CITY OF CHARLOTTE
 ENGINEERING & PROPERTY
 MANAGEMENT
 600 EAST FOURTH STREET
 CHARLOTTE, NC 28202
 704-336-2291



CHARLOTTE ENGINEERING & PROPERTY MANAGEMENT		
REVISIONS 1-8/26/03-SM-DEED REF. SCALE 1"=30' DRAWN BY: SAA DATE 07/23/2003	NC 27 / MT. HOLLY- HUNTERSVILLE RD INTERSECTION IMPROVEMENT PROPERTY ACQUISITION OWNER: DAVID LEE KINNEY & RICHARD GUINEY JR. FAMILY LLC CHARLOTTE, MECKLENBURG CO., NC	JOB NO. 203034 FILE NO. 203034.DWG SHEET 1 OF 1
CHECKED BY SURVEY SUPVR. <i>DKL</i>		