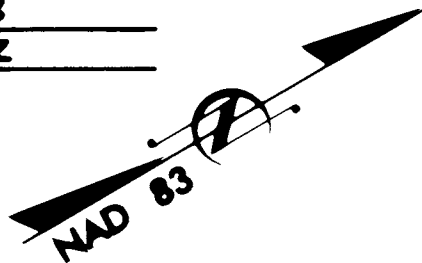
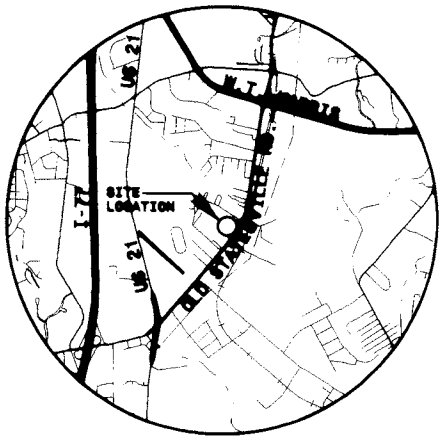


**ACQUISITION BY CITY
RECORDED IN DEED BOOK**

DB 13198 PG 168
DATE 1/30/02

VICINITY
N.T.S.




50

JAMES M. WILLIAMSON
7225 OLD STATESVILLE RD.
DB 08104 PG 865
TAX *03721105


MCKENZIE TANK LINES INC.
7327 OLD STATESVILLE RD.
DB 06192 PG 799
TAX *03721106

| LINE | DIRECTION | DISTANCE |
|------|-----------------|------------|
| L1 | N 31° 08' 11" E | 154.71 FT. |
| L2 | N 28° 07' 55" E | 89.80 FT. |
| L3 | N 61° 52' 15" W | 33.62 FT. |
| L4 | N 28° 07' 50" E | 96.78 FT. |
| L5 | S 56° 40' 28" E | 51.00 FT. |
| L6 | S 56° 40' 28" E | 12.79 FT. |
| L7 | S 30° 47' 04" W | 337.68 FT. |
| L8 | N 56° 42' 38" W | 6.55 FT. |
| L9 | N 56° 42' 38" W | 15.74 FT. |
| L10 | N 61° 30' 18" W | 22.12 FT. |
| L11 | N 28° 29' 41" E | 14.76 FT. |
| L12 | S 56° 40' 28" E | 22.04 FT. |

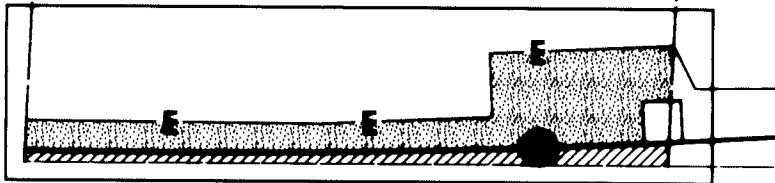
I, MARK FUNKHOUSER, CERTIFY THAT THIS PLAT WAS PREPARED UNDER MY SUPERVISION AND THAT THE PLAT WAS PREPARED FOR THE PURPOSE OF ACQUISITION AND EASEMENTS ONLY, AND IS NOT INTENDED TO BE A BOUNDARY SURVEY. PROPERTY SHOWN



Mark Funkhouser
1/30/02



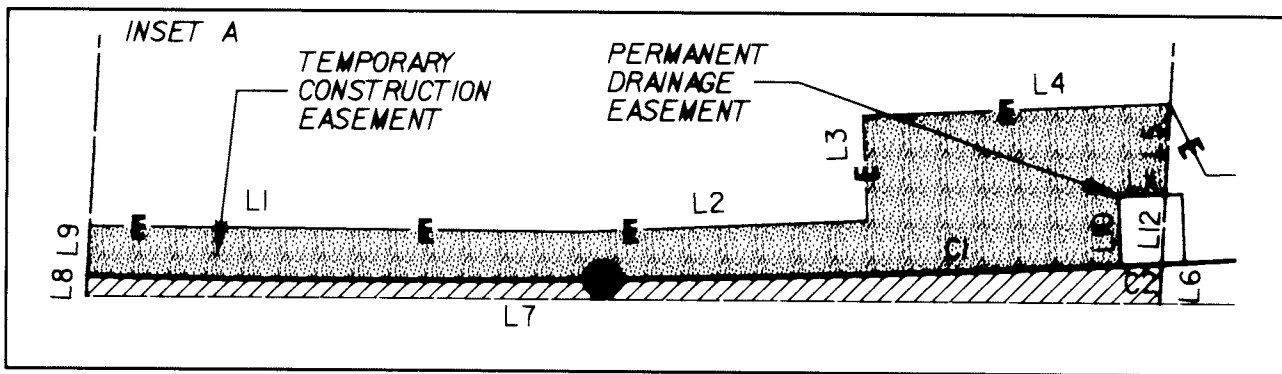
SEE INSET A



OLD STATESVILLE ROAD

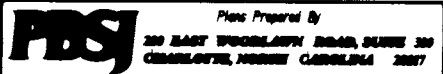
| CURVE | RADIUS | LENGTH | CHORD | BEARING |
|-------|-------------|------------|------------|-----------------|
| CI | 4724.65 FT. | 325.12 FT. | 325.19 FT. | N 29° 50' 15" E |
| CI | 4724.65 FT. | 12.90 FT. | 12.90 FT. | N 27° 47' 19" E |

| AREA FROM DEED OR TAX OFFICE | AREA ACQUIRED | RECORD AREA LESS AREA ACQUIRED | TEMPORARY CONSTRUCTION AREA | PERMANENT DRAINAGE EASEMENT |
|--------------------------------|------------------------------|--------------------------------|------------------------------|-----------------------------|
| 236,095 SQ. FT. 5.420 ACRES | 2,549 SQ. FT. 0.059 ACRES | 233,546 SQ. FT. 5.361 ACRES | 8,398 SQ. FT. 0.193 ACRES | 305 SQ. FT. 0.007 ACRES |



LEGEND

- EXISTING IRON PIN
- SET IRON PIN
- NEW PROPERTY LINE
- AREA ACQUIRED
- TEMPORARY CONSTRUCTION EASEMENT



CHARLOTTE
ENGINEERING AND PROPERTY MANAGEMENT

| | | |
|--------------------------------------|---|-----------------------|
| REVISIONS 4/30/01 | OLD STATESVILLE ROAD WIDENING PROJECT | JOB NO. 512-00-015 |
| DRAWN BY: CVC/GBT CHECKED BY: GED | PROPERTY ACQUISITION JAMES M. WILLIAMSON | FILE NO. PLAT 60 |
| SURVEY SUPERVISOR | CHARLOTTE, MECKLENBURG CO., NC DATE: 3/27/01 SCALE: 1"=100' | SHEET 1 OF 1 |