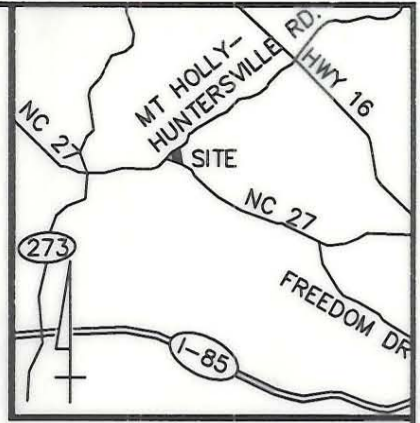



I, DAVID H. SNIDER, CERTIFY THAT THIS PLAT WAS PREPARED UNDER MY SUPERVISION AND THAT THE PLAT WAS PREPARED FOR THE PURPOSE OF ACQUISITION ONLY, AND IS NOT INTENDED TO BE A BOUNDARY SURVEY OF PROPERTY SHOWN.

David H. Snider 07/24/2003
 DAVID H. SNIDER, NC P.L.S. L-2942 DATE



VICINITY MAP (NOT TO SCALE)

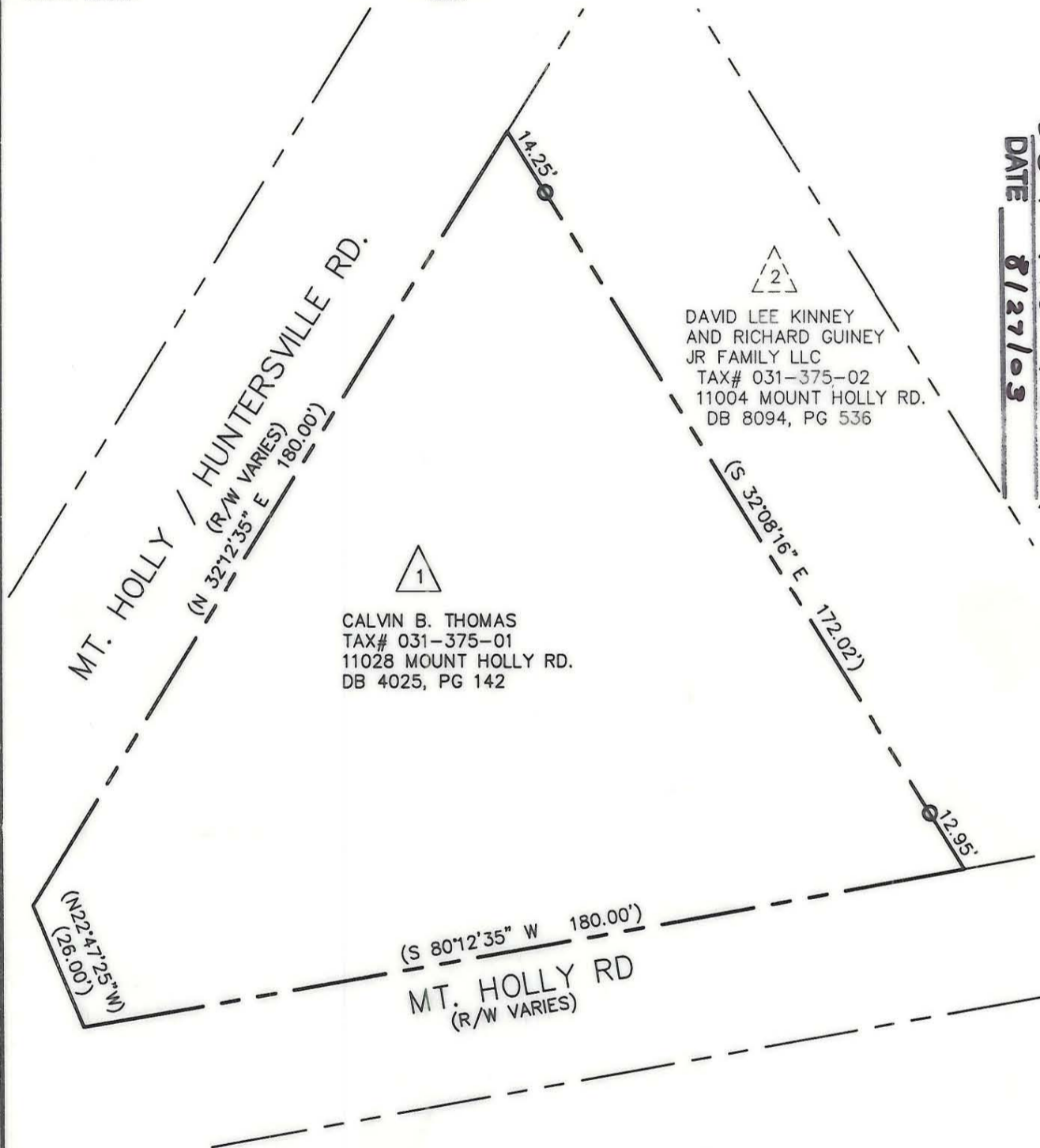
State of North Carolina
 County of Mecklenburg

I, _____, Review Officer of Mecklenburg County, certify that the map or plat to which this certification is affixed meets all statutory requirements for recording.

Review Officer _____

Date _____

ACQUISITION BY CITY
 RECORDED IN DEED BOOK
 DB 15998 PG 624
 DATE 8/27/03



LEGEND

NOTE:

- 1) LINES HEREON ARE SHOWN PER RECORD DOCUMENTS.
- 2) TOTAL AREA 16736 SQ.FT.
- 3) AREA ACQUIRED 16736 SQ.FT.
- 4) AREA REMAINING 0 SQ.FT.

IRON PIN FOUND

PREPARED BY:
 CITY OF CHARLOTTE
 ENGINEERING & PROPERTY
 MANAGEMENT
 600 EAST FOURTH STREET
 CHARLOTTE, NC 28202
 704-336-2291



CHARLOTTE ENGINEERING & PROPERTY MANAGEMENT		
REVISIONS	NC 27 / MT. HOLLY-HUNTERSVILLE RD INTERSECTION IMPROVEMENT	JOB NO. 203034
	PROPERTY ACQUISITION	FILE NO. 203034.DWG
	OWNER: CALVIN B. THOMAS CHARLOTTE, MECKLENBURG CO., NC	SHEET 1
SCALE 1"=30'		OF 1
DRAWN BY: SAA	CHECKED BY: SURVEY SUPVR <i>[Signature]</i>	
DATE 07/23/2003		

DB 8094, PG 536