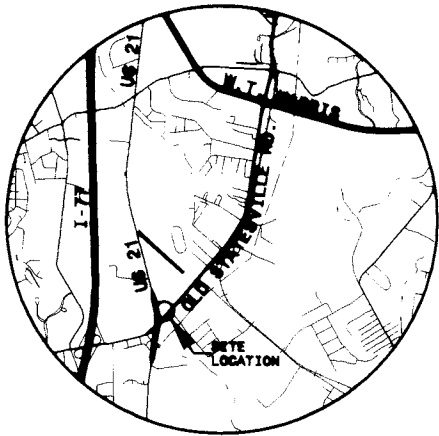


**ACQUISITION BY CITY
RECORDED IN DEED BOOK**

**DB 13047, PG 394
DATE 12/19/01**



**VICINITY
N.T.S.**

LINE	DIRECTION	DISTANCE
L1	N 41° 52' 06" E	92.09 FT.
L2	N 11° 47' 36" E	28.82 FT.
L3	S 48° 37' 44" E	28.59 FT.
L4	S 48° 37' 44" E	10.19 FT.
L5	S 39° 34' 30" W	116.94 FT.
L6	N 49° 09' 45" W	10.23 FT.
L7	N 49° 09' 45" W	18.79 FT.
L8	N 39° 35' 40" E	117.04 FT.
L9	S 48° 37' 44" E	29.98 FT.
L10	S 39° 34' 34" W	116.66 FT.
L11	N 49° 09' 45" W	29.97 FT.



14

**LARRY M. JOHNSON
6509 OLD
STATESVILLE RD.
DB 3451 PG 409
TAX *03742109**

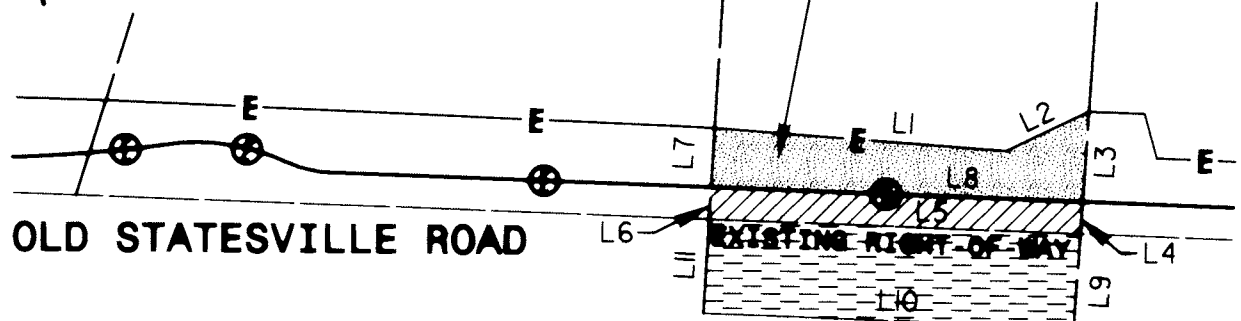
**BOONE AG. SALES & SERVICE
6501 OLD STATESVILLE RD.
DB 6130 PG 889
TAX *03742108**

**HAROLD C. KEITH
6525 OLD
STATESVILLE RD.
DB 10625 PG 400
TAX *03742110**



I, MARK FUNKHOUSER, CERTIFY THAT THIS PLAT WAS PREPARED UNDER MY SUPERVISION AND THAT THE PLAT WAS PREPARED FOR THE PURPOSE OF ACQUISITION AND EASEMENTS ONLY, AND IS NOT INTENDED TO BE A BOUNDARY SURVEY OF PROPERTY SHOWN



Mark E. Funkhouser 10-25-01



AREA FROM DEED OR TAX OFFICE	AREA ACQUIRED (OUTSIDE R/W)	AREA ACQUIRED (WITHIN R/W)	RECORD AREA LESS AREA ACQUIRED	TEMPORARY CONSTRUCTION AREA
67,082 SQ. FT. 1.540 ACRES	1,194 SQ. FT. 0.027 ACRES	3,480 SQ. FT. 0.080 ACRES	62,408 SQ. FT. 1.433 ACRES	2,109 SQ. FT. 0.048 ACRES

LEGEND

- EXISTING IRON PIN
- SET IRON PIN
- NEW PROPERTY LINE
- AREA ACQUIRED
- TEMPORARY CONSTRUCTION EASEMENT
- AREA ACQUIRED WITHIN R/W



CHARLOTTE
ENGINEERING AND PROPERTY MANAGEMENT

REVISIONS 03/27/01 08/27/01 10/25/01	OLD STATESVILLE ROAD WIDENING PROJECT PROPERTY ACQUISITION LARRY M. JOHNSON CHARLOTTE, MECKLENBURG CO., NC DATE: 2/22/01 SCALE: 1"=60'	JOB NO. 512-08-015 FILE NO. PLAT 14 SHEET 1 OF 1
DRAWN BY: CTC/GRY CHECKED BY: HED SURVEY SUPERVISOR		