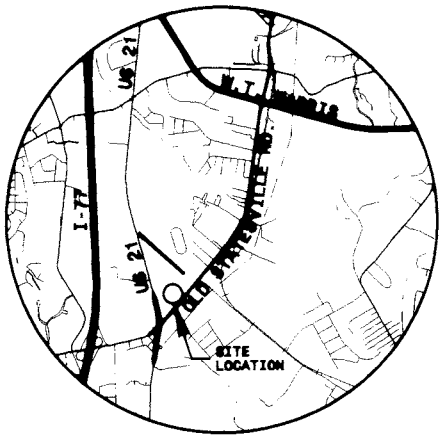



DB 12911, Pg 500
DATE 11/20/01



VICINITY
N.T.S.



LARRY M. JOHNSON
6509 OLD STATESVILLE RD.
DB 3451 PG 409
TAX *03742109

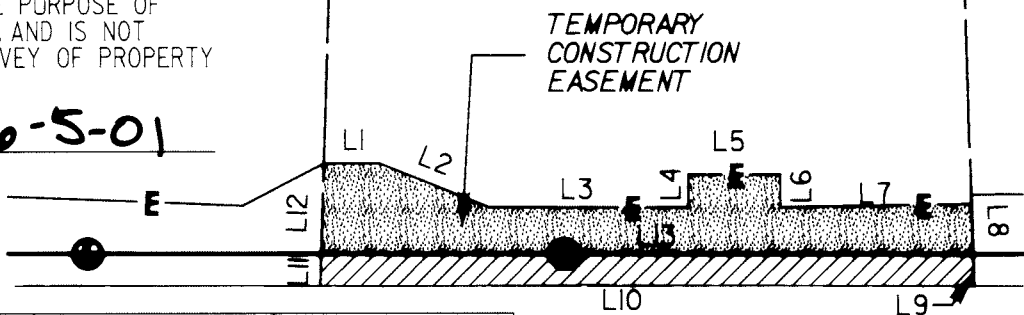
16

HAROLD C. KEITH
6525 OLD STATESVILLE RD.
DB 10625 PG 400
TAX *03742110

LINE	DIRECTION	DISTANCE
L1	N 39° 35' 40" E	17.56 FT.
L2	N 61° 34' 22" E	37.13 FT.
L3	N 39° 34' 47" E	62.69 FT.
L4	N 50° 23' 53" W	10.45 FT.
L5	N 39° 35' 59" E	29.01 FT.
L6	S 50° 24' 01" E	10.44 FT.
L7	N 38° 32' 30" E	60.36 FT.
L8	S 52° 15' 17" E	15.82 FT.
L9	S 52° 15' 17" E	10.12 FT.
L10	S 39° 34' 30" W	206.09 FT.
L11	N 48° 37' 44" W	10.19 FT.
L12	N 48° 37' 44" W	28.59 FT.
L13	N 39° 35' 40" E	205.45 FT.

HAROLD C. KEITH
6533 OLD STATESVILLE RD.
DB 10625 PG 400
TAX *03742111

I, MARK FUNKHOUSER, CERTIFY THAT THIS PLAT WAS PREPARED UNDER MY SUPERVISION AND THAT THE ACQUISITION AND EASEMENTS ONLY, AND IS NOT A BOUNDARY SURVEY OF PROPERTY



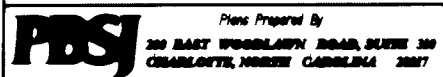
AREA FROM DEED OR TAX OFFICE	AREA ACQUIRED	RECORD AREA LESS AREA ACQUIRED	TEMPORARY CONSTRUCTION AREA
111,078 SQ. FT. 2.550 ACRES	2,089 SQ. FT. 0.048 ACRES	108,989 SQ. FT. 2.502 ACRES	3,834 SQ. FT. 0.088 ACRES

OLD STATESVILLE ROAD



LEGEND

- EXISTING IRON PIN
- SET IRON PIN
- NEW PROPERTY LINE
- AREA ACQUIRED
- TEMPORARY CONSTRUCTION EASEMENT



CHARLOTTE
ENGINEERING AND PROPERTY MANAGEMENT

REVISIONS	OLD STATESVILLE ROAD WIDENING PROJECT	JOB NO. 512-88-015
6/4/01		FILE NO. PLAT 16
DRAWN BY: CTC/BBT	PROPERTY ACQUISITION HAROLD C. KEITH	SHEET 1
CHECKED BY: EED		OF 1
SURVEY SUPERVISOR	CHARLOTTE, MECKLENBURG CO., NC	DATE: 2/22/01 SCALE: 1"=60'