

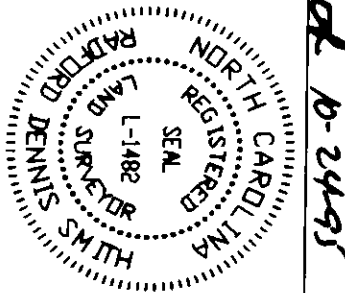
NOTES:  
BEARINGS & DISTANCES SHOWN IN PARENTHESES ARE BASED ON RECORDED MAPS INFORMATION.

REFERENCE MAP BOOK 701 PAGE 55  
& MAP BOOK 24 PAGE 671

I, R. DENNIS SMITH, CERTIFY THAT THIS PLAT WAS DRAWN UNDER MY SUPERVISION AND THAT THE PLAT WAS PREPARED FOR THE PURPOSE OF ACQUISITION AND EASEMENTS ONLY, AND IS NOT INTENDED TO BE A BOUNDARY SURVEY OF THE PROPERTY SHOWN.

*R. Dennis Smith*  
R. DENNIS SMITH  
N.C.R.L.S. L-1482

LINE	DIRECTION	DISTANCE
L1	N67°12'23"E	66.74'
L2	N67°16'39"E	66.81'
L3	S67°16'39"W	53.86'
L4	S67°16'39"W	13.00'
L5	S23°19'35"E	7.90'
L6	S23°19'35"E	20.00'
L7	N23°19'35"W	15.00'
L8	N22°49'35"W	7.82'
L9	N22°49'35"W	5.00'



NC GRID NAD83

LEGEND

- IRON PIN FOUND
- IRON PIN SET
- ▨ AREA ACQUIRED
- ▨ TEMP. CONSTRUCTION EASEMENT

- NOTES:
- 1-TOTAL AREA BY DEED 137,164 SF
  - 2-AREA ACQUIRED 525 SF
  - 3-AREA REMAINING 136,639 SF
  - 4-AREA OF TEMPORARY CONSTRUCTION EASEMENT 529 SF

PARKS DAVIS JR. & WF DORETHA B.  
TAX CODE: 043-031-01  
DB: 4012 0077

(S 33°30'00" E) 299.75'  
(S 23°19'35" E) 300.00'

BOBBIE CURETON & WF ORA BELL  
TAX CODE: 043-031-14  
DB: 7850 0632

ANDY CURETON & WF ORA BELL  
TAX CODE: 043-031-16  
DB: 4947 0234

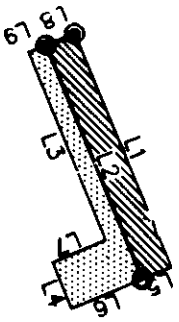
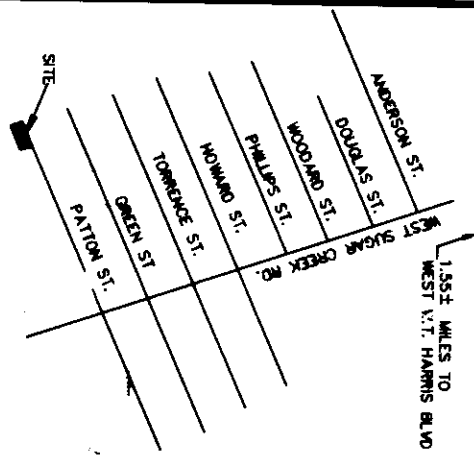
CHARLTON MORROW & WF  
TAX CODE: 043-031-17  
DB: 3641 0323

(N 85°30'00" E) 460.00'  
(N 84°19'54" W)

T. BRAGG McLEOD  
TAX CODE: 043-026-26  
DB: 2508 0473

SUSIE L. MORROW  
TAX CODE: 043-039-41  
DB: 2749 0213

VICINITY MAP



DETAIL  
1"=50'



( IN FEET )  
1 inch = 100 ft.

		CHARLOTTE ENGINEERING DEPARTMENT	
HEMPHILL HEIGHTS NEIGHBORHOOD IMPROVEMENTS CHARLOTTE, MECKLENBURG CO., NC		JOB NO. 92-008	FILE NO.
PROPERTY OF CHARLTON MORROW & CLEOPHAS MORROW & WF		PLAT-NO 1	SHEET 1 of 1
DRAWN BY P.D.S.	CHECKED BY P.D.S.	DATE 10/24/95	SCALE 1"=100'

PREPARED BY:  
CITY OF CHARLOTTE  
ENGINEERING DEPARTMENT  
600 EAST FOURTH STREET  
CHARLOTTE, NC 28202  
704-336-2291