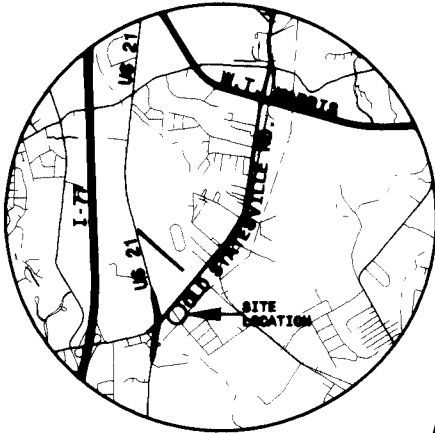
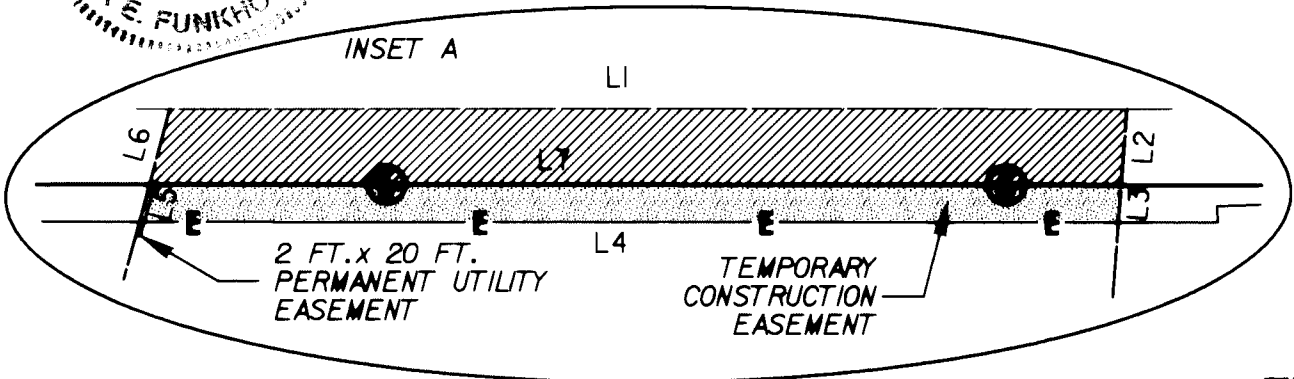
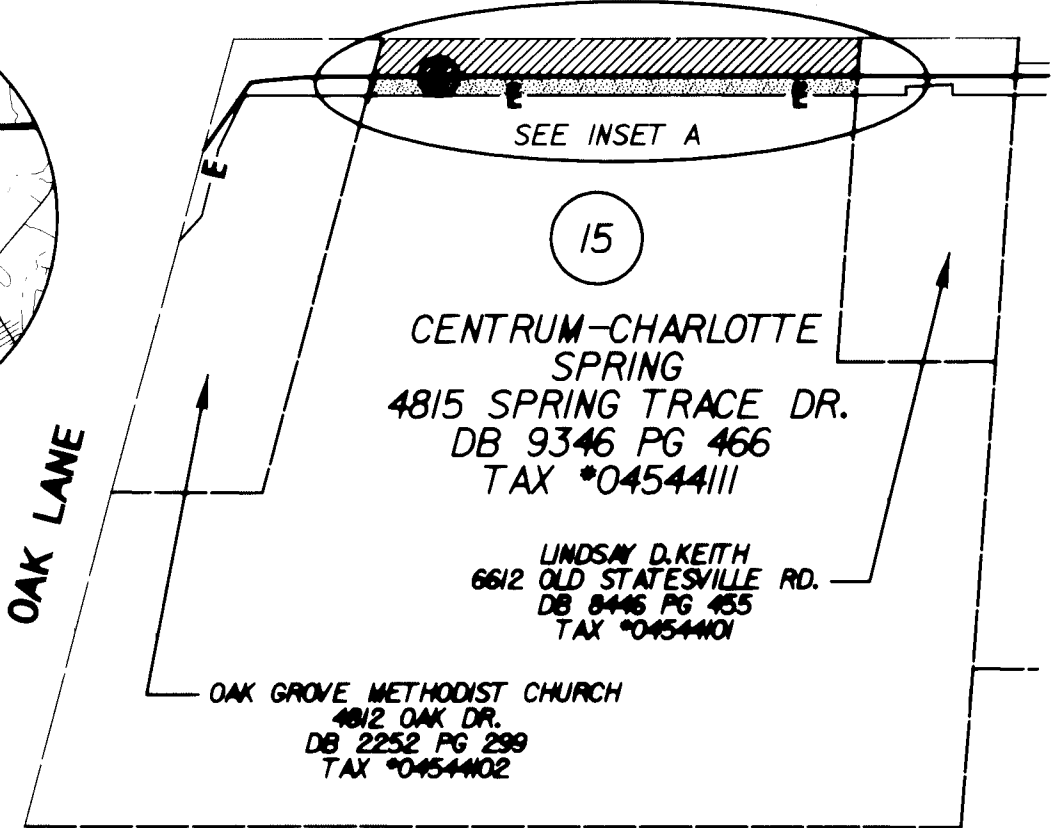



OLD STATESVILLE ROAD



VICINITY
N.T.S.



LINE	DIRECTION	DISTANCE
L1	N 39° 34' 32" E	376.24 FT.
L2	S 46° 07' 55" E	30.03 FT.
L3	S 46° 07' 55" E	15.04 FT.
L4	S 39° 35' 40" W	382.76 FT.
L5	N 35° 19' 16" W	15.54 FT.
L6	N 35° 33' 05" W	30.86 FT.
L7	N 39° 35' 40" E	381.88 FT.

I, MARK FUNKHOUSER, CERTIFY THAT THIS PLAT WAS PREPARED UNDER MY SUPERVISION AND THAT THE PLAT WAS PREPARED FOR THE PURPOSE OF ACQUISITION AND EASEMENTS ONLY, AND IS NOT INTENDED TO BE A BOUNDARY SURVEY OF PROPERTY SHOWN.

Mark Funkhouser 10-25-01

ACQUISITION BY CITY
RECORDED IN DEED BOOK
DB 13484, PG 233
DATE 8/12/02

AREA FROM DEED OR TAX OFFICE	AREA ACQUIRED	RECORD AREA LESS AREA ACQUIRED	TEMPORARY CONSTRUCTION AREA	PERMANENT UTILITY EASEMENT
311,890 SQ. FT. 7.160 ACRES	11,330 SQ. FT. 0.260 SQ. FT.	300,560 SQ. FT. 6.900 ACRES	5,719 SQ. FT. 0.131 ACRES	40 SQ. FT.



LEGEND

- EXISTING IRON PIN
- SET IRON PIN
- NEW PROPERTY LINE
- AREA ACQUIRED
- TEMPORARY CONSTRUCTION EASEMENT

CHARLOTTE ENGINEERING AND PROPERTY MANAGEMENT		
REVISIONS 03/27/01 10/25/01	OLD STATESVILLE ROAD WIDENING PROJECT	JOB NO. 512-00-045
DRAWN BY: GVB/GVB CHECKED BY: GVB	PROPERTY ACQUISITION CENTRUM-CHARLOTTE SPRING	FILE NO. PLAT 16
SURVEY SUPERVISOR	CHARLOTTE, HIGHLANDS CO., NC DATE: 2/22/01 SCALE: 1"=150'	SHEET 1 OF 1