




SWIFT ARROW LANE
50' RAW

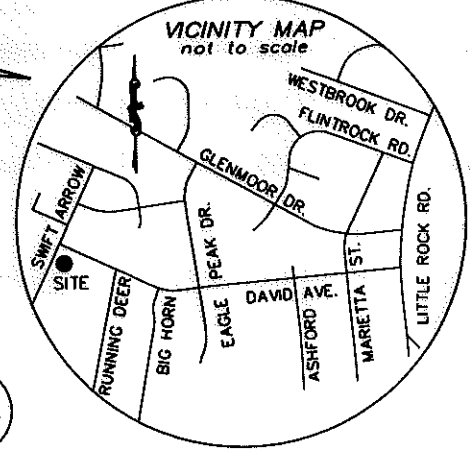
65

BEUNA S. SIMPSON
TAX CODE: 055-406-03
DB 6383 PG 550
6212 SWIFT ARROW LANE



I, DAVID H. SNIDER, CERTIFY THAT THIS PLAT WAS PREPARED UNDER MY SUPERVISION AND THAT THE PLAT WAS PREPARED FOR THE PURPOSE OF EASEMENTS ONLY, AND IS NOT INTENDED TO BE A BOUNDARY SURVEY OF PROPERTY SHOWN.

David H. Snider 11/13/11
DAVID H. SNIDER, NC P.L.S. L-2942 DATE



2" pipe found
NAD 83/2001
COORDINATES
N 557,527.20
E 1,418,219.01

tie line
N24°45'40"E
95.00'

64

PHUONG H. TRAN and THU THI NGOC LE
TAX CODE: 055-406-04
DB 7454 PG 067
7117 DAVID AVENUE

- NOTE:
- 1) BEARINGS AND DISTANCES SHOWN IN PARENTHESES ARE BASED ON RECORDED MAP INFORMATION.
 - 2) COMPUTED PROJECT DISTANCE _____*
 - 3) TOTAL AREA 12,325 SQ.FT.
 - 4) TEMP. CONSTRUCTION EASEMENT 895 SQ.FT.
 - 5) AREA REMAINING 12,325 SQ.FT.

66

LEONARD GUY, JR. and
KIM B. GUY
TAX CODE: 055-406-02
DB 8900 PG 483
6206 SWIFT ARROW LANE

TEMPORARY CONSTRUCTION EASEMENT

- LEGEND
- CALCULATED POINT
 - IRON PIN FOUND
 - CONCRETE MONUMENT FOUND
 - TEMP. CONSTRUCTION EASEMENT
 - LINES SURVEYED
 - LINES NOT SURVEYED

LINE TABLE		
LINE	LENGTH	BEARING
L1	29.52	S24°45'31"W
L2	6.59	N66°48'31"W
L3	52.68	S24°48'03"W
L4	9.09	S65°03'54"E
L5	2.60	S24°45'31"W


State of North Carolina
County of Mecklenburg

I, Review Officer of Mecklenburg County, certify that the map or plat to which this certification is affixed meets all statutory requirements for recording.

Review Officer _____ Date _____

concrete monument found

PREPARED BY:
CITY OF CHARLOTTE
ENGINEERING & PROPERTY MANAGEMENT
600 EAST FOURTH STREET
CHARLOTTE, NC 28202
704-336-2291



67

TIM A. STEVENS
TAX CODE: 055-406-01
DB 9806 PG 102
6200 SWIFT ARROW LANE

CHARLOTTE
ENGINEERING & PROPERTY MANAGEMENT

REVISIONS	PAWTUCKETT NIP	JOB NO. S12-08-052
		FILE NO. LAN #200052
SCALE 1"=20'	OWNER: LEONARD GUY, JR. and KIM B. GUY TAX CODE: 055-406-02	SHEET 1
DRAWN BY G.F.	CHARLOTTE, MECKLENBURG CO., NC	OF 1
DATE	CHECKED BY SURVEY SUPVR. <i>DN</i>	

K:\AUTOCAD\en_su-ld4\lan.208052 PHASE 2\PLAT MAPS and THERE INFORMATION\Plat-66