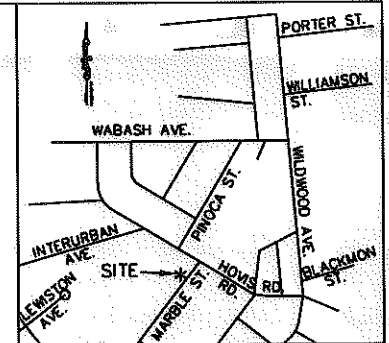


I, KENNETH M. GREEN, CERTIFY THAT THIS PLAT WAS PREPARED UNDER MY SUPERVISION AND THAT THE PLAT WAS PREPARED FOR THE PURPOSE OF EASEMENT ACQUISITION ONLY, AND IS NOT INTENDED TO BE A BOUNDARY SURVEY OF THE PROPERTY SHOWN HEREON.

NOTES:
 BEARINGS AND DISTANCES SHOWN IN PARENTHESIS ARE BASED ON RECORDED MAP INFORMATION.
 THIS PROPERTY MAY BE SUBJECT TO OTHER EASEMENTS EITHER RECORDED OR IMPLIED.
 BOUNDARY INFORMATION TAKEN FROM COMPILED MECKLENBURG CO. PUBLIC RECORD INFORMATION.

I, _____ REVIEW OFFICER OF MECKLENBURG COUNTY CERTIFY THAT THE MAP OR PLAT TO WHICH THIS CERTIFICATION IS AFFIXED MEETS ALL STATUTORY REQUIREMENTS FOR RECORDING.

REVIEW OFFICER _____ DATE _____



VICINITY MAP NOT TO SCALE

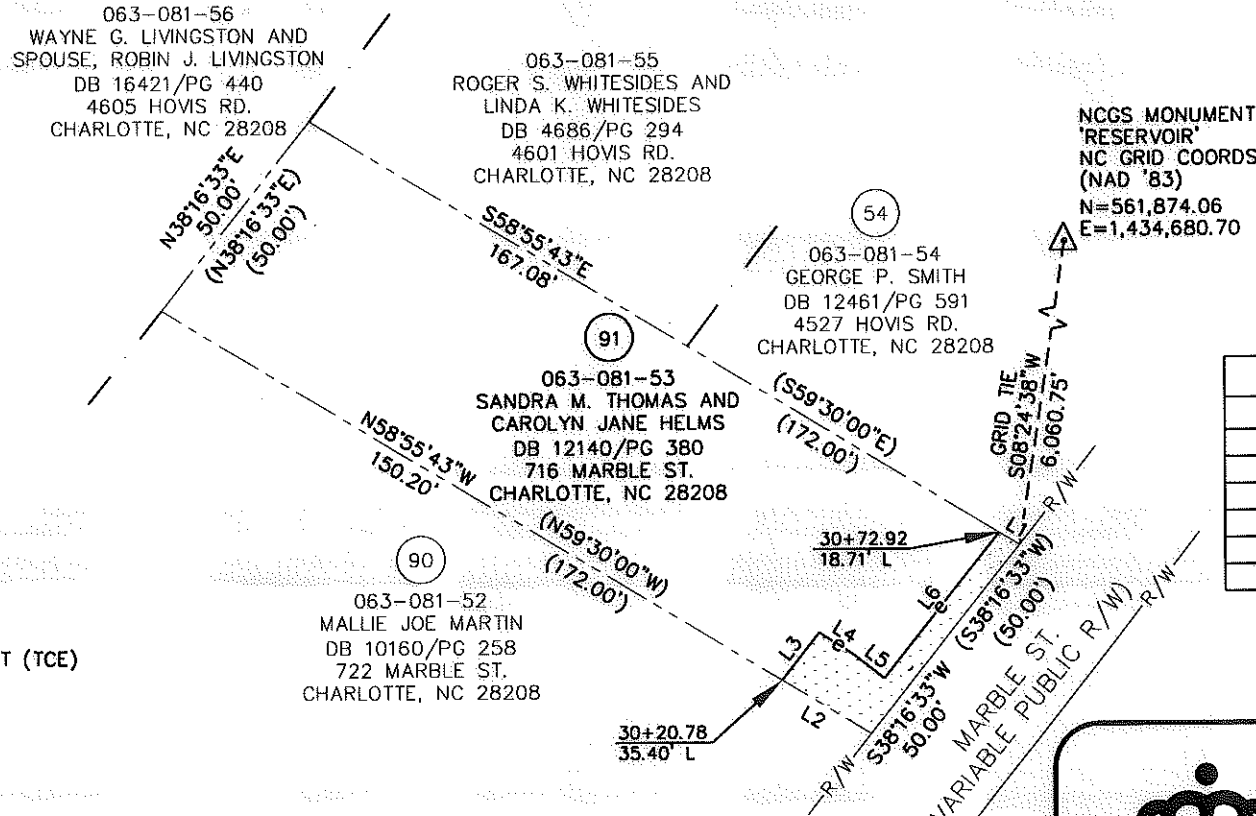
Kenneth M. Green 8-26-10
 KENNETH M. GREEN, PLS



8,532 SF TOTAL AREA BY PLAT
 449 SF IN TEMP CONST ESMT (TCE)
 8,532 SF REMAINING

LEGEND:

- - IRON FOUND
- ⊙ - IRON SET (#5 REBAR)
- △ - MONUMENT FOUND
- — — - PROPERTY LINE (R)
- R/W — - RIGHT OF WAY
- — — - ADJOINER
- e — - TEMPORARY CONSTRUCTION EASEMENT (TCE)
- ▨ - TCE



NCGS MONUMENT 'RESERVOIR'
 NC GRID COORDS (NAD '83)
 N=561,874.06
 E=1,434,680.70

NC GRID NAD '83 (2007)

LINE TABLE		
LINE	LENGTH	BEARING
L1	4.92	S58°55'43"E
L2	21.80	N58°55'43"W
L3	12.59	N38°19'25"E
L4	8.81	S57°08'16"E
L5	7.87	S51°40'35"E
L6	38.70	N38°24'30"E

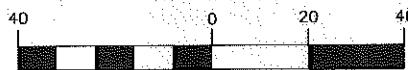
RJH PROJ. #1465

PREPARED BY: FIRM #P-0197


R. Joe Harris & Associates, P.L.L.C.

Engineering & Land Surveying
 1698 W. HWY 160, SUITE 130, FORT MILL, SC, 29708
 Phone: (803) 802-1799

GRAPHIC SCALE



(IN FEET)
 1 inch = 40 ft.



**EASEMENT ACQUISITION
 THOMASBORO/HOSKINS
 PHASE 4 NEIGHBORHOOD
 IMPROVEMENTS**

PROPERTY OF
 SANDRA M. THOMAS AND
 CAROLYN JANE HELMS
 716 MARBLE ST.
 CHARLOTTE, NC 28208
 PID #063-081-53

512-08-057 <small>JOB NO.</small>	1" = 40' <small>SCALE</small>	<small>PARCEL 91.DWG</small>	<small>SHEET</small>
<small>UAG</small> <small>PREPARED BY</small>	<small>06/30/10</small> <small>DATE</small>	<small>CAD FILE NAME</small>	<small>OF</small>
			1

ACQUISITION BY REG. 12593 504