


I, KENNETH M. GREEN, CERTIFY THAT THIS PLAT WAS PREPARED UNDER MY SUPERVISION AND THAT THE PLAT WAS PREPARED FOR THE PURPOSE OF EASEMENT ACQUISITION ONLY, AND IS NOT INTENDED TO BE A BOUNDARY SURVEY OF THE PROPERTY SHOWN HEREON.

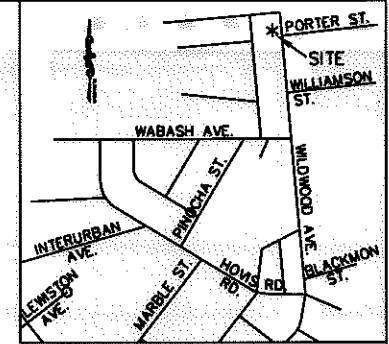
Kenneth M. Green 8-26-10
KENNETH M. GREEN, PLS L-3512



NOTES:
BEARINGS AND DISTANCES SHOWN IN PARENTHESIS ARE BASED ON RECORDED MAP INFORMATION.
THIS PROPERTY MAY BE SUBJECT TO OTHER EASEMENTS EITHER RECORDED OR IMPLIED.
BOUNDARY INFORMATION TAKEN FROM COMPILED MECKLENBURG CO. PUBLIC RECORD INFORMATION.

I, _____ REVIEW OFFICER OF MECKLENBURG COUNTY CERTIFY THAT THE MAP OR PLAT TO WHICH THIS CERTIFICATION IS AFFIXED MEETS ALL STATUTORY REQUIREMENTS FOR RECORDING.

REVIEW OFFICER _____ DATE _____



VICINITY MAP NOT TO SCALE

7,000 SF TOTAL AREA BY PLAT
106 SF IN TEMP CONST ESMT (TCE)
7,000 SF REMAINING

LEGEND:

- - IRON FOUND
- ⊙ - IRON SET (#5 REBAR)
- △ - MONUMENT FOUND
- - PROPERTY LINE (PL)
- R/W - RIGHT OF WAY
- - ADJOINER
- e - TEMPORARY CONSTRUCTION EASEMENT (TCE)
- [Stippled Box] - TCE

REVISION 1 NOTE:

REVISED TO REFLECT THE CORRECT SPELLING OF OWNERS LAST NAME.

ACC ENTERPRISES
DB 10988/PG 170
063-101-23

ACC ENTERPRISES
DB 10988/PG 170
063-101-23

WAYNE G. LIVINGSTON AND WIFE, ROBIN J. LIVINGSTON
DB 11051/PG 643
063-101-22
4801 WILDWOOD AVE.
CHARLOTTE, NC 28208

JORGE ESPINOSA CRUZ
DB 18227/PG 722
063-101-21

NCGS MONUMENT 'RESERVOIR'
NC GRID COORDS (NAD '83)
N=561,874.06
E=1,434,680.70

NC GRID NAD '83 (2007)

LINE TABLE		
LINE	LENGTH	BEARING
L1	5.76	N71°18'20"E
L2	18.60	S18°41'40"E
L3	5.69	S71°18'20"W
L4	18.60	N18°54'06"W

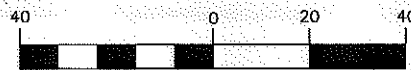
REV. 1 08-18-10 RJH PROJ. #1465

PREPARED BY: FIRM #P-0197

R. Joe Harris & Associates, P.L.L.C.

Engineering & Land Surveying
1698 W. HWY 160, SUITE 130, FORT MILL, SC, 29708
Phone: (803) 802-1799

GRAPHIC SCALE



(IN FEET)
1 inch = 40 ft.

CHARLOTTE.
ENGINEERING & PROPERTY
MANAGEMENT

**EASEMENT ACQUISITION
THOMASBORO/HOSKINS
PHASE 4 NEIGHBORHOOD
IMPROVEMENTS**

PROPERTY OF
**WAYNE G. LIVINGSTON AND
WIFE, ROBIN J. LIVINGSTON**
4801 WILDWOOD AVE.
CHARLOTTE, NC 28208
PID #063-101-22

512-08-057 <small>JOB NO.</small>	1" = 40' <small>SCALE</small>	PARCEL 27 REV 1.DWG <small>CAD FILE NAME</small>	SHEET 1 OF 1
UAG <small>PREPARED BY</small>	06/02/10 <small>DATE</small>		

DB 26349-690