


I, KENNETH M. GREEN, CERTIFY THAT THIS PLAT WAS PREPARED UNDER MY SUPERVISION AND THAT THE PLAT WAS PREPARED FOR THE PURPOSE OF EASEMENT ACQUISITION ONLY, AND IS NOT INTENDED TO BE A BOUNDARY SURVEY OF THE PROPERTY SHOWN HEREON.

Kenneth M. Green 8-26-10
KENNETH M. GREEN, PLS



NOTES:
BEARINGS AND DISTANCES SHOWN IN PARENTHESIS ARE BASED ON RECORDED MAP INFORMATION.
THIS PROPERTY MAY BE SUBJECT TO OTHER EASEMENTS EITHER RECORDED OR IMPLIED.
BOUNDARY INFORMATION TAKEN FROM COMPILED MECKLENBURG CO. PUBLIC RECORD INFORMATION.

I, _____ REVIEW OFFICER OF MECKLENBURG COUNTY CERTIFY THAT THE MAP OR PLAT TO WHICH THIS CERTIFICATION IS AFFIXED MEETS ALL STATUTORY REQUIREMENTS FOR RECORDING.


REVIEW OFFICER _____ DATE _____



VICINITY MAP NOT TO SCALE
063-103-15
GREGORY LANIER
DB 18269/PG 58
4425 WILDWOOD AVE.
CHARLOTTE, NC 28208

21,851 SF TOTAL AREA BY PLAT
4 SF IN UTILITY ESMT (UTE)
21,851 SF REMAINING

- LEGEND:
- - IRON FOUND
 - ⊙ - IRON SET (#5 REBAR)
 - △ - MONUMENT FOUND
 - - PROPERTY LINE
 - - - R/W - RIGHT OF WAY
 - — — ADJOINER
 - UTE — UTILITY EASEMENT (UTE)
 - ▨ - UTE



144
063-103-06
CHAPPELL MEMORIAL BAPTIST CHURCH
DB 11394/PG 646
4440 HOVIS RD.
CHARLOTTE, NC 28208

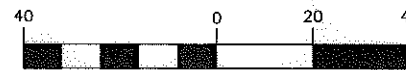
145
063-103-07
CHAPPELL MEMORIAL BAPTIST CHURCH, INC.
DB 11394/PG 646
4436 HOVIS RD.
CHARLOTTE, NC 28208

063-103-08
GEORGE C. WHITE, JR. AND WIFE, ELEANOR B. WHITE
DB 1724/PG 132
4424 HOVIS RD.
CHARLOTTE, NC 28208

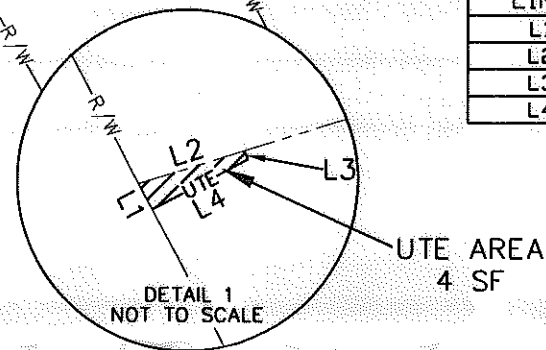
063-103-09
FAUST PARTNERSHIP, LLC
DB 22511/PG 432
4416 HOVIS RD.
CHARLOTTE, NC 28208

| LINE TABLE | | |
|------------|--------|-------------|
| LINE | LENGTH | BEARING |
| L1 | 1.35 | N84°45'21"W |
| L2 | 5.08 | N15°36'41"E |
| L3 | 0.43 | S84°45'21"E |
| L4 | 5.00 | S05°14'39"W |

GRAPHIC SCALE



(IN FEET)
1 inch = 40 ft.



PREPARED BY: FIRM #P-0197
R. Joe Harris & Associates, P.L.L.C.

Engineering & Land Surveying
1698 W. HWY 160, SUITE 130, FORT MILL, SC, 29708
Phone: (803) 802-1799

RJH PROJ. #1465

| | | |
|-----------------------|---|----------------------------------|
| | EASEMENT ACQUISITION THOMASBORO/HOSKINS PHASE 4 NEIGHBORHOOD IMPROVEMENTS | |
| | PROPERTY OF CHAPPELL MEMORIAL BAPTIST CHURCH, INC. 4436 HOVIS RD. CHARLOTTE, NC 28208 PID #063-103-07 | |
| 512-08-057 JOB NO. | 1" = 40' SCALE | |
| PLM PREPARED BY | 06/29/10 DATE | PARCEL 145.DWG CAD FILE NAME |
| | | SHEET 1 OF 1 |

ACQUISITION BY DS 26481 pg 428