

I, DAVID H. SNIDER, CERTIFY THAT THIS PLAT WAS PREPARED UNDER MY SUPERVISION AND THAT THE PLAT WAS PREPARED FOR THE PURPOSE OF ACQUISITION AND EASEMENTS ONLY, AND IS NOT INTENDED TO BE A BOUNDARY SURVEY OF PROPERTY SHOWN.

David H. Snider 01/2/2010
 DAVID H. SNIDER, NC P.L.S. L-2942 DATE

STATE OF NORTH CAROLINA
 COUNTY OF MECKLENBURG

I, _____ REVIEW OFFICER OF MECKLENBURG COUNTY,
 CERTIFY THAT THE MAP OR PLAT TO WHICH THIS CERTIFICATION IS
 AFFIXED MEETS ALL STATUTORY REQUIREMENTS FOR RECORDING.

REVIEW OFFICER _____ DATE _____

- NOTE:
 1) BEARINGS AND DISTANCE SHOWN IN PARENTHESIS ARE BASED ON RECORDED INFORMATION.
 2) TOTAL AREA 13,138 SQ.FT.
 3) UTILITY EASEMENT 20 SQ.FT.
 4) TOTAL AREA REMAINING 13,138 SQ.FT.

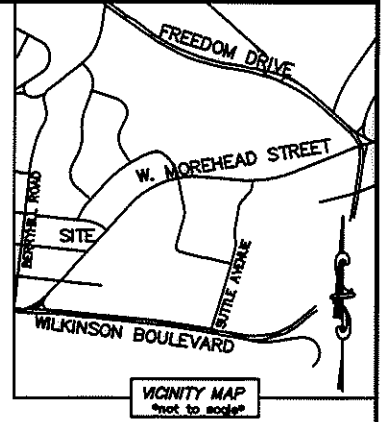

06705514
 BERTHA A. MCGILL AND
 DONALD CHARLES MITCHELL AND LINDAL MCGILL
 DB 3985/PG 217
 2319 MORTON STREET

06705510
 ALVINA STYWALL
 DB 20770/PG 591
 2308 GREENLAND AVENUE

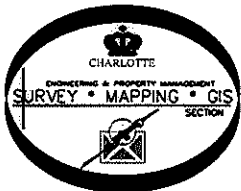
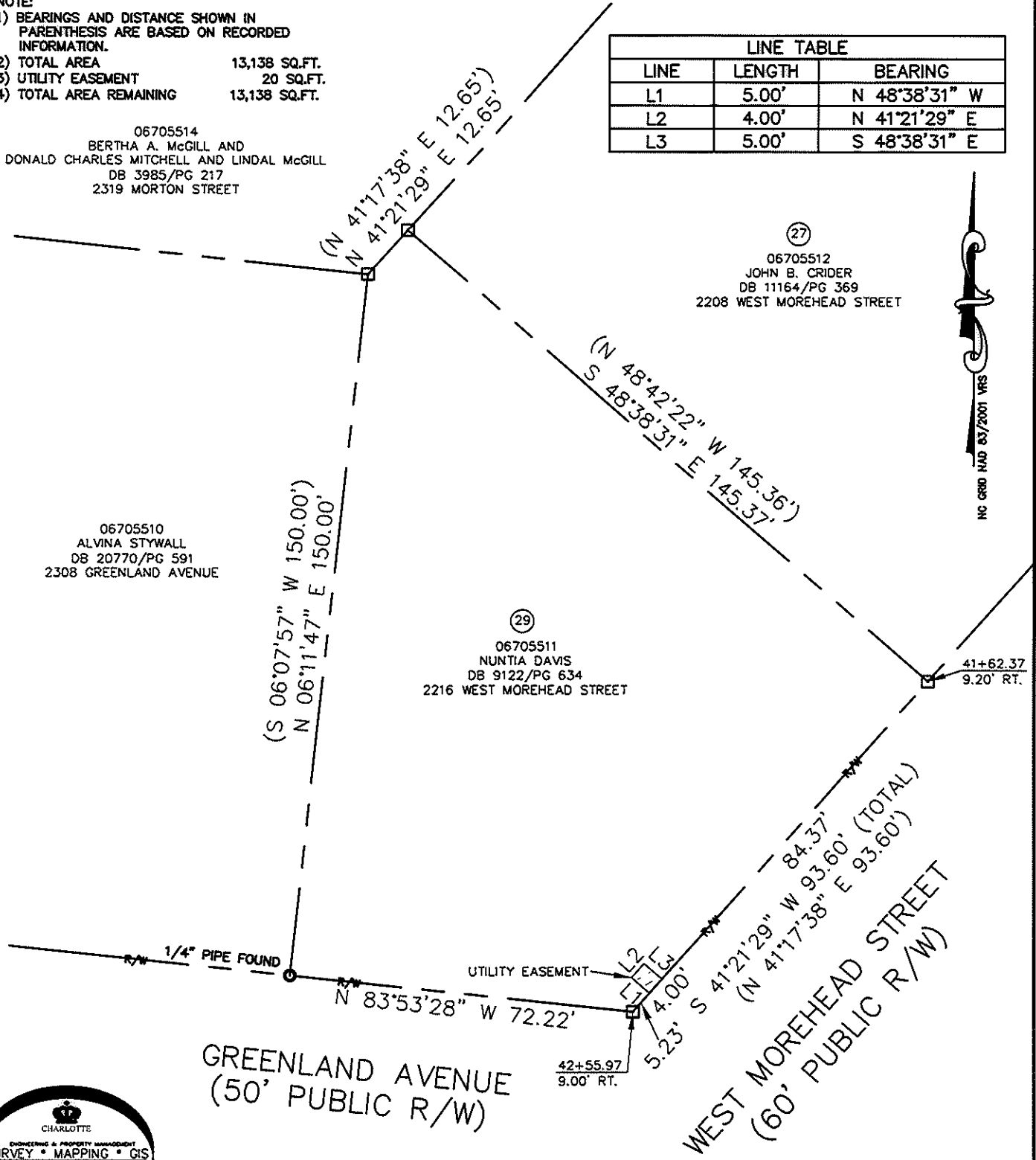
06705511
 NUNTIA DAVIS
 DB 9122/PG 634
 2216 WEST MOREHEAD STREET

06705512
 JOHN B. CRIDER
 DB 11164/PG 369
 2208 WEST MOREHEAD STREET

NC GRID NAD 83/2001 VRS



LINE TABLE		
LINE	LENGTH	BEARING
L1	5.00'	N 48°38'31" W
L2	4.00'	N 41°21'29" E
L3	5.00'	S 48°38'31" E



LEGEND

- REBAR OR IRON PIN FOUND
- COMPUTED POINT
- PROPERTY LINES
- EXISTING RIGHT-OF-WAY
- UTILITY EASEMENT
- UTILITY EASEMENT

PREPARED BY:
 CITY OF CHARLOTTE
 ENGINEERING & PROPERTY MANAGEMENT
 600 EAST FOURTH STREET
 CHARLOTTE, NC 28202
 704-336-2291

ENGINEERING & PROPERTY MANAGEMENT		
REVISIONS	BRYANT PARK PLAN	JOB NO. 512-09-038
		FILE NO. 067-055-11
SCALE 1"=30'	PROPERTY ACQUISITION OWNER: NUNTIA DAVIS CHARLOTTE, MECKLENBURG CO., NC	SHEET 1 OF 1
DRAWN BY LG	CHECKED BY DHS SURVEY SUPVR. <i>DK</i>	
DATE	K:\AUTOCAD\EN_SU-LD4\209038\PLATS\PARCEL 29.DWG	