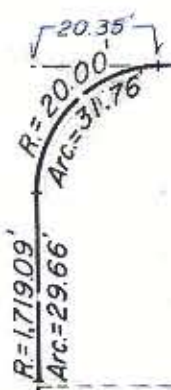


JEFFERSON STREET

LINCOLN STREET

40' R.O.W. EXIST



N. 43°-07'-04" W.
130.26'

N. 46°-52'-56" E.
100.00'

BLOCK 41 LOT 8
CITY OF CHARLOTTE
Deed 4037 - 438

14,923 SQ. FT. = 0.343 AC.

BLOCK 3

R=20.00'
Arc=31.76'

R=719.09'
Arc=6061.21'

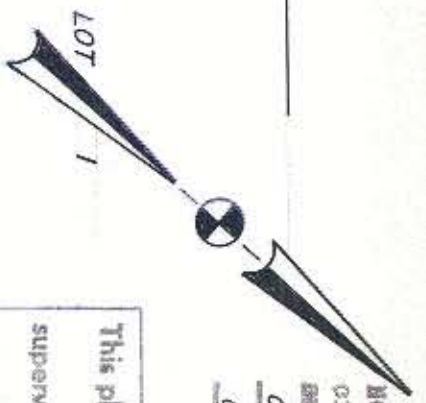
N. 95°-22'-56" S.
600.05'

S. 43°-07'-04" E.
150.00'

STREET


60' R.O.W. PROP

Map Book 230 Page 79



NOTE: Property corners shown circled were located by actual survey. Bearings are based on CONSER, TOWNSEND & ASSOC.
CONSTR. PLAN DATED: 11/28/77

This plat was prepared under my supervision
Stephen Gilbert
N. C. Reg. Surveyor No. L-1785



CITY OF CHARLOTTE NORTH CAROLINA DEPARTMENT OF PUBLIC WORKS ENGINEERING DIVISION		WEST MOREHEAD COMMUNITY DEVELOPMENT STRATEGY AREA PROPERTY OF CITY OF CHARLOTTE	JOB NO. FILE NO. SHEET OF
REVISIONS	DRAWN BY <i>MS</i> CHECKED BY <i>PN</i> CITY ENGINEER	DATE <i>May 6, 1980</i> SCALE 1" = 30'	1 1 1 1

73-082-04