

OAKLAWN AVE.

S65°21'09"E

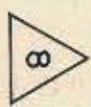
Prop. &

FAIRMONT ST.  
N6°32'25"E

Exist. R/W  
Prop. R/W

**JOHNSIE A. BEAVER**

TA. - 9530 Sq. Ft.  
AT. - 248 Sq. Ft.  
AR. - 9282 Sq. Ft.



100'  
S65°51'59"E

**G. M. BLACKMAN**  
Deed 930-278

TA. - 320 Ac.  
AT. - 114 Sq. Ft.  
AR. - 317 Ac.



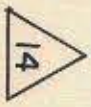
**JO ANNE O. STEWART (Single)**  
Deed 3652-897

TA. - 13939 Sq. Ft.  
AT. - 165 Sq. Ft.  
AR. - 13174 Sq. Ft.



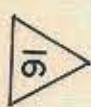
**F. L. WILEY**  
Deed 230-174 & 175

TA. - 13939 Sq. Ft.  
AT. - 216 Sq. Ft.  
AR. - 13123 Sq. Ft.



**R. H. GREEN**  
Deed 230-174 & 175

TA. - 13939 Sq. Ft.  
AT. - 305 Sq. Ft.  
AR. - 13634 Sq. Ft.



CONDON ST  
N6°29'52"E

Exist. R/W  
Prop. &



THIS PLAN WAS PREPARED UNDER MY SUPERVISION.  
N. C. REG. ENGINEER NO. 4134

NOTE: PROPERTY CORNERS SHOWN CIRCLED WERE LOCATED BY ACTUAL SURVEY. BEARINGS ARE BASED ON MAGNETIC NORTH.

CITY OF CHARLOTTE NORTH CAROLINA DEPARTMENT OF PUBLIC WORKS ENGINEERING DIVISION		JOB NO. FILE NO.
REVISIONS GREEN SOFT 9/73	PROPOSED R/W OAKLAWN AVE.	SHEET 14 OF 55
DRAWN BY CHECKED BY CITY ENGINEER	PROPERTY OF F. L. WILEY	
DATE Sdpt. 1972 SCALE 1"=40'		

FILE 78-412-10