

I, MICHAEL C. SAWHILL, HEREBY CERTIFY THAT THIS MAP WAS PREPARED UNDER MY SUPERVISION AND THAT THE PLAT WAS PREPARED FOR THE PURPOSE OF ACQUISITION AND EASEMENTS ONLY, AND IS NOT INTENDED TO BE A BOUNDARY SURVEY OF PROPERTY SHOWN.

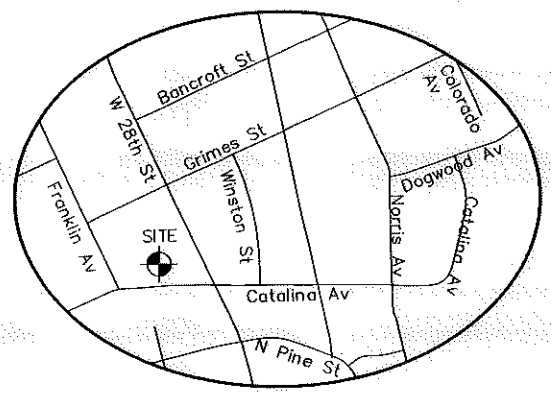
Michael C. Sawhill 3/31/10
 MICHAEL C. SAWHILL, PLS L-3223 DATE



NCGS STATION "CHME"
 N: 560,980.534
 E: 1,436,243.620
 U.S. SURVEY FEET

151
 MARK THORNTON
 DEED BOOK 8062, PAGE 624
 LOT 10, BLOCK B MAP BOOK 05, PAGE 303
 TAX # 079-096-03
 515 FRANKLIN AVENUE

152
 WILLIAM J. MOORE JR.
 DEED BOOK 02951, PAGE 511
 LOT 11, BLOCK B MAP BOOK 05, PAGE 303
 TAX # 079-096-02
 511 FRANKLIN AVENUE



| AREA TABLE | |
|-----------------------------------|---------------|
| PARCEL AREA = | 9,000 SQ. FT. |
| TEMPORARY CONSTRUCTION EASEMENT = | 107 SQ. FT. |
| AREA REMAINING = | 9,000 SQ. FT. |

10
 AGNES BLAKENEY
 DEED BOOK 8255, PAGE 605
 LOT 14, BLOCK B
 MAP BOOK 05, PAGE 303
 TAX # 079-096-14
 2319 CATALINA AVENUE

11
 AGNES BLAKENEY
 DEED BOOK 03051, PAGE 438
 LOT 13, BLOCK B
 MAP BOOK 05, PAGE 303
 TAX # 079-096-15
 2327 CATALINA AVENUE


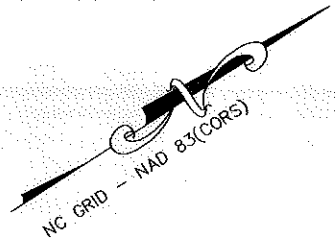
12
 TPM PROPERTIES AND THOMAS P. MOORE III
 DEED BOOK 07214, PAGE 377
 LOT 12, BLOCK B
 MAP BOOK 05, PAGE 303
 TAX # 079-096-01
 501 FRANKLIN AVENUE

| LINE TABLE | | |
|------------|--------|-------------|
| LINE | LENGTH | BEARING |
| L1 | 6.55 | N33°40'42"E |
| L2 | 13.14 | S75°12'35"E |

STATE OF NORTH CAROLINA
 COUNTY OF MECKLENBURG

REVIEW OFFICER OF MECKLENBURG COUNTY, CERTIFY THAT THIS MAP OR PLAT TO WHICH THIS CERTIFICATION IS AFFIXED MEETS ALL STATUTORY REQUIREMENTS FOR RECORDING.

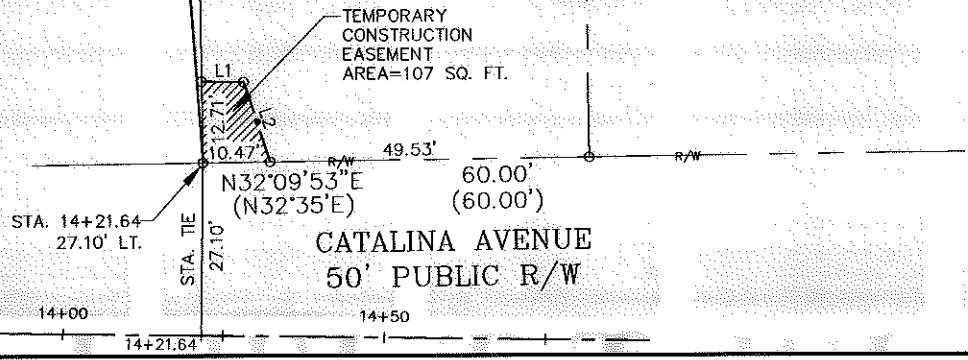
REVIEW OFFICER _____ DATE _____



(IN FEET)
 1 inch = 30 ft.

LEGEND

- Temporary Construction Easement
- Existing Right Of Way Line
- Existing Property Line
- Temporary Construction Easement
- Calculated Point
- Found Iron Pin
- Bearing And Distance Per Plat



| | |
|------------------------------------------------------------------------------------------------------------------|-------------------------------------------------------------------------------------|
| CHARLOTTE ENGINEERING & PROPERTY MANAGEMENT | AGNES BLAKENEY 2327 CATALINA AVENUE Tax ID # 079-096-15 Parcel # 11 |
| | TRYON HILLS NEIGHBORHOOD IMPROVEMENT PROJECT Project Number: 512-07-031 |
| THE SURVEY COMPANY, INC. 608-B SQUARE ANDEEN BLVD CHARLOTTE, NC 28217 (704) 536-9999 (704) 536-9972 FAX | 1" = 30' SCALE 02/04/10 DATE |
| | Path PATH |