


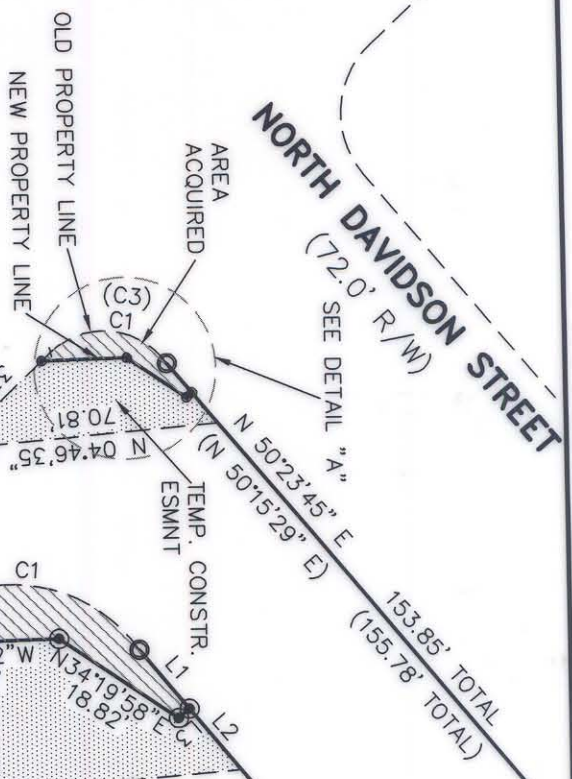
NORTH DAVIDSON STREET
(72.0' R/W)



I, DAVID H. SNIDER, CERTIFY THAT THIS PLAT WAS PREPARED UNDER MY SUPERVISION AND THAT THE PLAT WAS PREPARED FOR THE PURPOSE OF ACQUISITION AND EASEMENTS ONLY, AND IS NOT INTENDED TO BE A BOUNDARY SURVEY OF PROPERTY SHOWN.

David H. Snider
DATE 5/10/99

DAVID H. SNIDER, NC P.L.S. L-2942




UNITED HOUSE OF PRAYER
TAX CODE: 080-074-03
DB: 5007 0137

CITY OF CHARLOTTE
TAX CODE: 080-074-02
DB: 2541 0498

DETAIL "A"
NOT TO SCALE

CURVE	RADIUS	LENGTH	CHORD	BEARING	CHORD DIST
C1	20.39	34.87	S 06°14'45" W	30.77	
C2	20.00	29.78	S 85°51'23" E	27.10	
(C3)	20.00	32.63	S 03°31'08" W	29.13	
(C4)	20.00	29.81	S 85°56'17" E	27.13	

LINE	LENGTH	BEARING
L1	10.14	N 50°23'45" E
L2	10.53	N 50°23'45" E
L3	1.88	S 39°44'31" E
L4	3.24	S 43°12'21" E



GRAPHIC SCALE
(IN FEET)
1 inch = 50 ft.

- LEGEND**
- IRON PIN FOUND
 - IRON PIN SET
 - LINE SURVEYED
 - LINE NOT SURVEYED
 - TEMP. CONSTR. ESMNT.
 - AREA ACQUIRED

NOTE:

- 1) BEARINGS AND DISTANCES SHOWN IN PARENTHESES ARE BASED ON RECORDED MAP INFORMATION.
- 2) TOTAL AREA BY DEED 64,606 SQ.FT.
- 3) TEMPORARY CONSTRUCTION EASEMENT 960 SQ.FT.
- 4) AREA ACQUIRED 220 SQ.FT.
- 5) AREA REMAINING 64,386 SQ.FT.

ACQUISITION BY CITY
RECORDED IN DEED BOOK
11974-979

DATE 12/03/1999

DAVIDSON STREET MEDIAN

CHARLOTTE ENGINEERING DEPARTMENT

PROPERTY ACQUISITION
UNITED HOUSE OF PRAYER
CHARLOTTE, MECKLENBURG CO., NC

DATE 5/10/99

CHECKED BY SURVEY SUPERVISOR

JOB NO. 512-98-109
LAN#98109

FILE NO. PLATT

SHEET 1 OF 1

PREPARED BY:
CITY OF CHARLOTTE
ENGINEERING DEPARTMENT
600 EAST FOURTH STREET
CHARLOTTE, NC 28208
704-336-2291