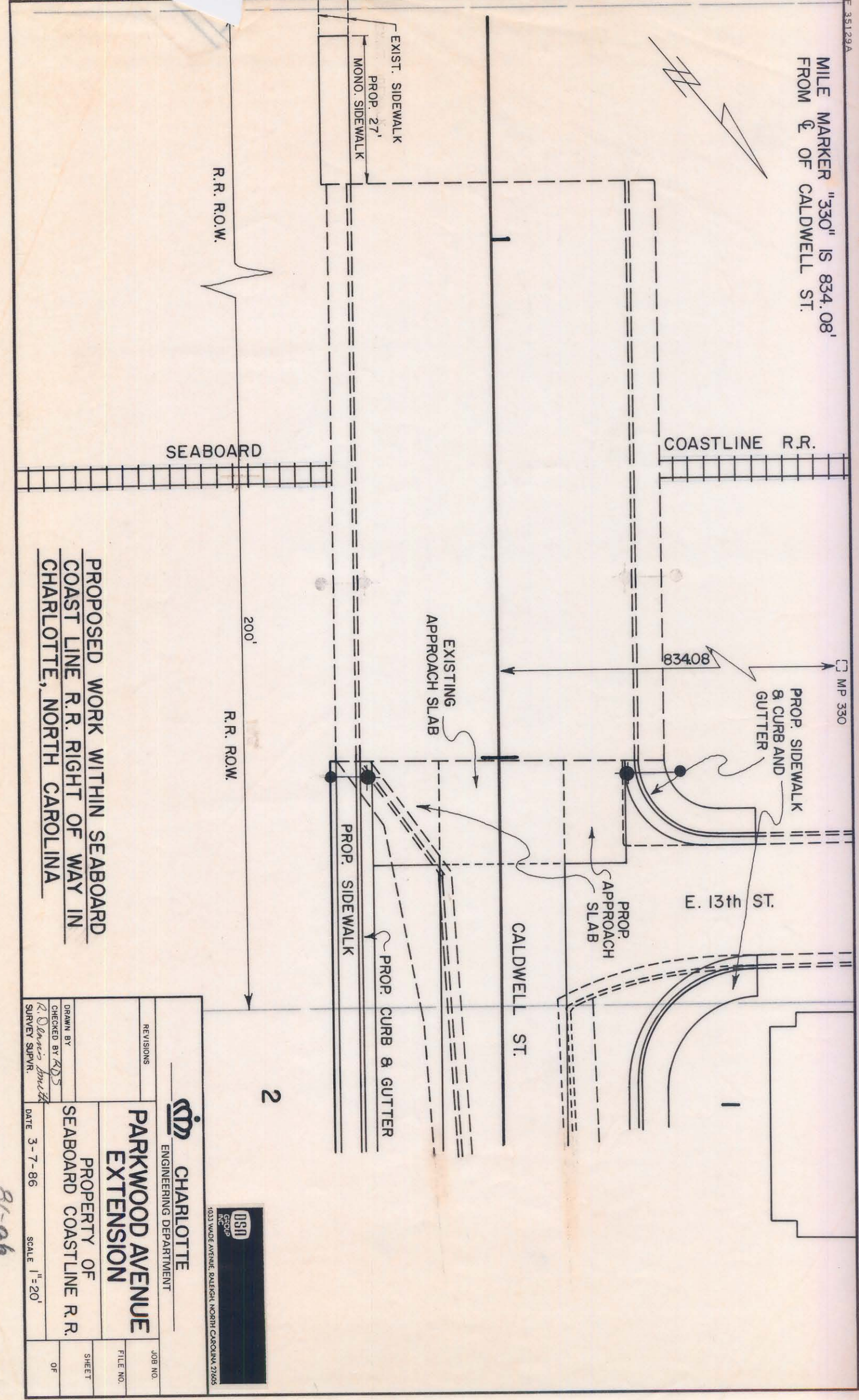




MILE MARKER "330" IS 834.08'
FROM \odot OF CALDWELL ST.



PROPOSED WORK WITHIN SEABOARD
COAST LINE R.R. RIGHT OF WAY IN
CHARLOTTE, NORTH CAROLINA

 <p>OSN GROUP, INC. 1031 WADE AVENUE, RALEIGH, NORTH CAROLINA 27605</p>		<p>CHARLOTTE ENGINEERING DEPARTMENT</p>	
<p>REVISIONS</p>		<p>JOB NO.</p>	
<p>DRAWN BY</p>		<p>FILE NO.</p>	
<p>CHECKED BY <i>KDS</i></p>		<p>SHEET</p>	
<p>SURVEY SUPER. <i>R. Oliver Smith</i></p>		<p>OF</p>	
<p>DATE 3-7-86</p>		<p>SCALE 1" = 20'</p>	
<p>PROPERTY OF PARKWOOD AVENUE EXTENSION SEABOARD COASTLINE R.R.</p>			

81-06